



FEDERAL REPUBLIC OF NIGERIA
**Independent National
Electoral Commission
(INEC)**

KOGI STATE

DIRECTORY OF POLLING UNITS

Revised January 2015

DISCLAIMER

The contents of this Directory should not be referred to as a legal or administrative document for the purpose of administrative boundary or political claims. Any error of omission or inclusion found should be brought to the attention of the Independent National Electoral Commission.

Table of Contents

	Pages
Disclaimer.....	i
Table of Contents	ii
Foreword.....	iv
Acknowledgement.....	v
Summary of Polling Units.....	1
LOCAL GOVERNMENT AREAS	
Adavi	2-11
Ajaokuta	12-16
Ankpa	17-24
Bassa	25-30
Dekina	31-39
Ibaji	40-45
Idah	46-50
Igalamela/Odolu	51-55
Ijumu	56-60
Kabba /Bunu	61-66
Kogi Koton-Karfe	67-71
Lokoja	72-77
Mopa-Muro	78-81
Ofu	82-88
Ogori/Magongo	89-92
Okehi	93-101
Okene	102-113
Olamaboro	114-120
Omala.....	121-127
Yagba East	128-131
Yagba West	132-137

FOREWARD

Access to information for Nigerians is an essential plank in our democratic march and a condition for a virile electoral process. As part of the preparations for the 2015 General Elections, the Commission has demonstrated its commitment to informing stakeholders and the general public through a range of activities, and engagements with different strata of society with the aim of fostering confidence and participation in the continuing effort to build an enduring democratic culture.

To increase eligible citizens' participation in exercising their franchise, polling units within, or very close to the premises of politicians, traditional rulers, religious bodies, state and local authorities, private properties, etc., as well as in open spaces, are relocated to public buildings, preferably public schools. Thus, the publication of the 2015 Polling Unit Directory (updated January 2015) by the Commission is another step towards providing valid information to the stakeholders and the public alike.

The Directory lists the Local Government Areas (LGAs) of each State or Area Councils (ACs) of the Federal Capital Territory (FCT), Registration Areas (RAs) of States or Wards of the FCT, as well as polling units contained therein.

This Directory will not only help to address the Polling Unit information needs of political parties, developmental partners, Civil Society Organizations, Ministries, Departments, Agencies, the Press and other Stakeholders, but also serve as a reference document for research and information.

This publication is also designed to help electoral officials irrespective of where they are deployed to effectively perform their duties.

I hope that the Directory will also help to influence and educate election officials in the administration of elections in the country.

Prof. Attahiru M. Jega, OFR

Chairman

Independent National Electoral Commission

Federal Republic of Nigeria

ACKNOWLEDGEMENT

In revising the Directory of Polling Units, cognizance has been taken of the relocation of existing polling units from unsuitable and unapproved locations. The decision by the Commission was taken in its efforts to further ensure transparency in the electoral process and provide a level playing field for free and fair elections that are credible and acceptable to all.

The Delimitation Division of the Electoral Operations Department has worked very hard, together with the Electoral Operations Departments of each of the thirty-six (36) States and the Federal Capital Territory, to significantly improve the accuracy of this Directory.

The Commission would like to express its profound gratitude to the International Foundation for Electoral Systems (IFES) as well as the National Elections Commission (NEC) of Liberia for providing technical assistance, through the provision of a specialist in Geographic Information System (GIS) and Data Management, Mr. Archie A.A. Delaney, Sr., who played a major role in the successful completion of this project. The fact that the Directory was generated from the Delimitation Database being constructed is very significant and signals a paradigm shift in the way the Commission undertakes its major activities.

Finally, the support of the Commission, especially the Chairman, Prof. Attahiru M. Jega, OFR, as well as the Members of the Electoral Operations and Logistics Committee (EOLC), indeed all other National Commissioners, is highly appreciated.

Engr. Dr. Nuru A. Yakubu, OON
Chairman, EOLC
Independent National Electoral Commission

THE LIST OF LOCAL GOVERNMENT AREAS

Name	Code	# of RAs	# of PUs
ADAVI	01	11	191
AJAOKUTA	02	14	80
ANKPA	03	13	176
BASSA	04	10	107
DEKINA	05	12	217
IBAJI	06	10	148
IDAH	07	10	89
IGALAMELA/ODOLU	08	10	90
IJUMU	09	15	79
KABBA /BUNU	10	15	96
KOGI KOTON-KARFE	11	11	67
LOKOJA	12	10	105
MOPA-MURO	13	10	52
OFU	14	11	129
OGORI/MAGONGO	15	10	67
OKEHI	16	11	176
OKENE	17	11	266
OLAMABORO	18	10	124
OMALA	19	11	128
YAGBA EAST	20	10	61
YAGBA WEST	21	14	100
TOTAL:	21	239	2,548



KOGI STATE



LGA: ADAVI

Code: 01

THE LIST OF REGISTRATION AREAS IN THE LOCAL GOVERNMENT AREA

NAME	Code	# of PUs
OKUNCHI/OZURI/ONIEKA	01	23
OGAMINANA	02	18
IRUVUCHEBA	03	13
IDANUHUA	04	11
ADAVI-EBA	05	13
KUROKO I	06	18
KUROKO II	07	23
INO ZIOMI/IPAKU/OSISI	08	22
IKARAWORO/IDOBANYERE	09	14
NAGAZI FARM CENTRE	10	29
EGE/IRUVOCHINOMI	11	7
TOTAL:	11	191



KOGI STATE



LGA: ADAVI

Code: 01

RA: Okunchi/Ozuri/Onieka

Code: 01

PU Name [NOTE: The old name/location of relocated PUs appear in parenthesis]	CODE
NEAR OPOTUS COMPOUND I	001
NEAR OPOTUS COMPOUND II	002
OPPOSITE OHUMAHI PALACE	003
NEAR ALABI'S HOUSE	004
LGEA SCHOOL OZURI I	005
LGEA SCHOOL OZURI II	006
NEAR OZURI MOSQUE	007
OPPOSITE AJOUÉ'S HOUSE	008
OPPOSITE SANNI AJOUÉ'S HOUSE	009
FRONT OF VICTORY PRINTING OKUNCHI I	010
FRONT OF VICTORY PRINTING OKUNCHI II	011
LGEA SCHOOL OKUNCHI I	012
LGEA SCHOOL OKUNCHI II	013
LGEA SCHOOL OKUNCHI III	014
LGEA SCHOOL OKUNCHI	015
GDSS OKUNCHI	016
ANYOKE-EBA	017
NEAR ATTO'S COMPOUND	018
NEAR DANSULE'S COMPOUND	019
OPEN SPACE NEAR DANSULE'S COMPOUND	020
OPEN SPACE NEAR OCHU'S HOUSE ANYOKE EBA	021
NEAR ALHASSAN'S HOUSE ANYOKE	022
ANYOKE-EBA	023
TOTAL PUs:	23



KOGI STATE



LGA: ADAVI

Code: 01

RA: Ogaminana

Code: 02

PU Name [NOTE: The old name/location of relocated PUs appear in parenthesis]	CODE
LGEA SCHOOL OGAMINANA I	001
LGEA SCHOOL OGAMINANA II	002
ABADAGI STREET I	003
ABADAGI STREET II	004
ABADAGI STREET III	005
LGEA SCHOOL OGAMINANA (PREM. SEC) I	006
LGCA SCHOOL LOGAMININA (PERM. SEC) II	007
LGCA SCHOOL LOGAMININA (PERM. SEC) III	008
FRONT OF COURT I	009
FRONT OF COURT II	010
MATERNITY CENTRE I	011
MATERNITY CENTRE II	012
POSTAL AGENCY REVENU OFFICE I	013
POSTAL AGENCY REVENU OFFICE II	014
LGEA SCHOOL IDATOCHI	015
NEAR ISAH ATTA'S COMPOUND	016
NEAR BADAMS COMPOUND	017
LGEA SCHOOL OGAMINANA	018
TOTAL PUs:	18

RA: Iruvucheba

Code: 03

PU Name [NOTE: The old name/location of relocated PUs appear in parenthesis]	CODE
NEAR SUBERU OKINO I	001
NEAR SUBERU OKINO II	002
NEAR OBAJIMOH'S COMPOUND I	003
NEAR OBAJIMOH'S COMPOUND II	004
NEAR JIMOH OTARU'S COMPOUND I	005
NEAR JIMOH OTARU'S COMPOUND II	006
NEAR IDAMU'S COMPOND I	007
NEAR IDAMU'S COMPOND II	008
NEAR ASEMA'S COMPOUND I	009
NEAR ASEMA'S COMPOUND II	010
BACK OF COURT I	011
BACK OF COURT II	012
OPEN SPACE NEAR OBAJIMO'S COMPOUND	013
TOTAL PUs:	13



KOGI STATE



LGA: ADAVI

Code: 01

RA: Idanuhua

Code: 04

PU Name [NOTE: The old name/location of relocated PUs appear in parenthesis]	CODE
NEAR AHERUVO'S COMPOUND I	001
NEAR AHERUVO'S COMPOUND II	002
IDANUHUA/COUNCIL HALL I	003
IDANUHUA DISPENSARY	004
POSTAL AGENCY/OBUBURU I	005
POSTAL AGENCY/OBUBURU II	006
NEAR ALH. ADAEMOH'S HOUSE I	007
NEAR ALH. ADAEMOH'S HOUSE II	008
NEAR YUSUFU ALABI'S HOUSE	009
NEAR AKWENGWU COMMUNITY BANK	010
OPEN SPACE NEAR ALH. ADAEMOH'S COMPOUND	011
TOTAL PUs:	11

RA: Adavi-Eba

Code: 05

PU Name [NOTE: The old name/location of relocated PUs appear in parenthesis]	CODE
NURUDEEN ISLAMIC SCHOOL ADAVI-EBA I	001
NURUDEEN ISLAMIC SCHOOL ADAVI-EBA II	002
LGEA SCHOOL ADAVI-EBA I	003
LGEA SCHOOL ADAVI-EBA II	004
DISPENSARY QUARTERS ADAVI-EBA I	005
DISPENSARY QUARTERS ADAVI-EBA II	006
LGEA SCHOOL ST. PAUL ADAVI-EBA I	007
LGEA SCHOOL ST. PAUL ADAVI-EBA II	008
LGEA CATH. OSOMA I	009
LGEA CATH. OSOMA II	010
NEAR CENTRAL MARKET I	011
NEAR CENTRAL MARKET II	012
LGEA SCH. ST. PAUL ADAVI-EBA III	013
TOTAL PUs:	13



KOGI STATE



LGA: ADAVI

Code: 01

RA: Kuroko I

Code: 06

PU Name [NOTE: The old name/location of relocated PUs appear in parenthesis]	CODE
LGEA SCHOOL I IBEKE I	001
LGEA SCHOOL I IBEKE II	002
LGEA SCHOOL II IBEKE I	003
LGEA SCHOOL II IBEKE II	004
LGEA SCHOOL III	005
C.S.S. IBEKE I	006
C.S.S. IBEKE II	007
C.S.S. IBEKE III	008
C.S.S. IBEKE IV	009
OPPOSITE ADEIKA'S HOUSE I	010
OPPOSITE ADEIKA'S HOUSE II	011
METERNITY CENTRE IBEKE I	012
METERNITY CENTRE IBEKE II	013
OPPOSITE OBARO'S HOUSE I	014
OPPOSITE OBARO'S HOUSE II	015
NEAR YUSUFU OLOWO'S HOUSE	016
NEAR OZIGI'S COMPOUND IDOGOGO	017
OPEN SPACE OPP. OBARO'S HOUSE	018
TOTAL PUs:	18



KOGI STATE



LGA: ADAVI

Code: 01

RA: Kuroko II

Code: 07

PU Name [NOTE: The old name/location of relocated PUs appear in parenthesis]	CODE
CATH. SCHOOL IDAKATAPA I	001
CATH. SCHOOL IDAKATAPA II	002
CATH. SCHOOL IDAKATAPA III	003
NEAR SADIKU OBEJARA'S COMPOUND I	004
NEAR SADIKU OBEJARA'S COMPOUND II	005
NEAR ALIYU NIYAMADA'S COMPOUND I	006
NEAR ALIYU NIYAMADA'S COMPOUND II	007
BASIC HEALTH CENTRE IDAKATAPA I	008
BASIC HEALTH CENTRE IDAKATAPA II	009
NEAR ORICHA'S COMPOUND IDAKATAPA I	010
NEAR ORICHA'S COMPOUND IDAKATAPA II	011
NEAR ORICHA'S COMPOUND IDAKATAPA III	012
NEAR SULE OZOVEHE'S COMPOUND I	013
NEAR SULE OZOVEHE'S COMPOUND II	014
NEAR UTOHU OGOGO I	015
NEAR UTOHU OGOGO II	016
NEAR UTOHU OGOGO III	017
BESIDE BELLO ATTA'S HOUSE I	018
BESIDE BELLO ATTA'S HOUSE II	019
BESIDE BELLO ATTA'S HOUSE III	020
FRONT OF AMODU EJO'S HOUSE	021
OPEN SPACE NEAR ALIYU NIYAMADA'S HOUSE I	022
OPEN SPACE NEAR SULE OZOVEHE'S COMPOUND	023

TOTAL PUs: 23



KOGI STATE



LGA: ADAVI

Code: 01

RA: Ino Ziomi/Ipaku/Osisi

Code: 08

PU Name [NOTE: The old name/location of relocated PUs appear in parenthesis]	CODE
LGEA SCHOOL OSISI I	001
LGEA SCHOOL OSISI II	002
LGEA SCHOOL OSISI III	003
LGEA SCHOOL IPAKU I	004
LGEA SCHOOL IPAKU II	005
LGEA SCHOOL IPAKU III	006
NEAR NABENEGE'S HOUSE I	007
NEAR NABENEGE'S HOUSE II	008
NEAR NABENEGE'S HOUSE III	009
MATERNITY IPAKU I	010
MATERNITY IPAKU II	011
NEAR JATTO'S HOUSE I	012
NEAR JATTO'S HOUSE II	013
NEAR CHEGEDE'S HOUSE I	014
NEAR CHEGEDE'S HOUSE II	015
INOZIOMI LAYOUT I	016
INOZIOMI LAYOUT II	017
INOZIOMI LAYOUT III	018
LGEA SCH. OSISI IV	019
LGEA SCHOOL IPAKU IV	020
OPEN SPACE NEAR NABENEGE'S HOUSE	021
OPEN SPACE NEAR JATO' HOUSE	022

TOTAL PUs: 22



KOGI STATE



LGA: ADAVI

Code: 01

RA: Ikaraworo/Idobanyere

Code: 09

PU Name [NOTE: The old name/location of relocated PUs appear in parenthesis]	CODE
LGEA SCHOOL ENYIDUDU I	001
LGEA SCHOOL ENYIDUDU II	002
LGEA SCHOOL ENYIDUDU III	003
G.S.S. IRESUHUA I	004
G.S.S. IRESUHUA II	005
G.S.S. IRESUHUA III	006
LGEA SCHOOL IRESUHUA I	007
LGEA SCHOOL IRESUHUA II	008
LGEA SCHOOL IRESUHUA III	009
LGEA (CATH) SCH. IKARAWORO I	010
LGEA (CATH) SCH. IKARAWORO II	011
LGEA (CATH) SCH. IKARAWORO III	012
LGEA (CATH) SCH. IKARAWORO IV	013
LGEA SCHOOL IRESUHUA IV	014

TOTAL PUs: 14



KOGI STATE



LGA: ADAVI

Code: 01

RA: Nagazi Farm Centre

Code: 10

PU Name [NOTE: The old name/location of relocated PUs appear in parenthesis]	CODE
LGEA SCHOOL OZIOKUTU I	001
LGEA SCHOOL OZIOKUTU II	002
LGEA CATH. SCH. NAGAZI-UVETE I	003
LGEA CATH. SCH. NAGAZI-UVETE II	004
C.S.S. OGAMINANA I	005
C.S.S. OGAMINANA II	006
LGEA SCHOOL NAGAZI-EBA I	007
LGEA SCHOOL NAGAZI-EBA II	008
BASIC HEALTH CENTRE I	009
BASIC HEALTH CENTRE II	010
BASIC HEALTH CENTRE III	011
LGEA SCH. CATH. NAGAZI-UVETE I	012
LGEA SCH. CATH. NAGAZI-UVETE II	013
LGEA RAHAMA SCH. NAGAZI I	014
LGEA RAHAMA SCH. NAGAZI II	015
LGEA RAHAMA SCH. NAGAZI III	016
LGEA SCHOOL AKU I	017
LGEA SCHOOL AKU II	018
LGEA SCHOOL ATAMI	019
DISPENSARY ATAMI	020
ANGLICAN SCHOOL OSARA	021
LGEA CATH. SCH. OSARA I	022
LGEA CATH. SCH. OSARA II	023
IREWAGERE	024
ZARIAGI (KABBA JUNCTION) LGEA SCHOOL I	025
LGEA SCHOOL IREPENI	026
LGEA SCHOOL IRESUARE	027
LGEA CATH. SCHOOL NAGAZI-UVETE III	028
ZARIAGI (KABBA JUNCTION) LGEA SCHOOL II	029

TOTAL PUs: 29



KOGI STATE



LGA: ADAVI

Code: 01

RA: Ege/Iruvochinomi

Code: 11

PU Name [NOTE: The old name/location of relocated PUs appear in parenthesis]	CODE
LGEA ANG SCHOOL EGGE I	001
LGEA ANG SCHOOL EGGE II	002
LGEA ANG SCHOOL EGGE III	003
LGEA ANG SCHOOL EGGE IV	004
LGEA SCHOOL IRIVUOCHINOMI I	005
LGEA SCHOOL IRIVUOCHINOMI II	006
LGEA SCHOOL IRIVUOCHINOMI III	007
TOTAL PUs:	7



KOGI STATE




LGA: AJAOKUTA

Code: 02

THE LIST OF REGISTRATION AREAS IN THE LOCAL GOVERNMENT AREA

NAME	Code	# of PUs
EBIYA NORTH	01	6
EBIYA SOUTH	02	6
ABODI/PATESI	03	5
ICHUWA/UPAJA	04	4
BADOKO	05	5
OGIGIRI	06	2
ADOGO	07	3
ACHAGANA	08	6
ODONU/UNOSI	09	2
OMGBO	10	3
ADOGU/APAMIRA/OGODO UHUOVENE	11	6
OBANGEDE/OHUNENE/UKOKO INYE'RE	12	5
OLD AJAOKUTA	13	6
GANAGA/TOWNSHIP	14	21
TOTAL:	14	80



KOGI STATE



LGA: AJAOKUTA

Code: 02

RA: Ebiya North

Code: 01

PU Name [NOTE: The old name/location of relocated PUs appear in parenthesis] CODE

LGA DISPENSARY (I) EBIYA 001

LGA DISPENSARY (II) EBIYA 002

LGA DISPENSARY (III) EBIYA 003

FARM CENTRE ADU 004

LGEA SCHOOL EPIRI 005

LGEA SCHOOL OKUHAOBANYI 006

TOTAL PUs: 6

RA: Ebiya South

Code: 02

PU Name [NOTE: The old name/location of relocated PUs appear in parenthesis] CODE

TOWN HALL/ AREA EBIYA I 001

TOWN HALL/ AREA EBIYA II 002

TOWN HALL/ AREA EBIYA III 003

LGEA SCHOOL EBIYA I 004

LGEA SCHOOL EBIYA II 005

LGEA SCHOOL APANKO 006

TOTAL PUs: 6

RA: Abodi/Patesi

Code: 03

PU Name [NOTE: The old name/location of relocated PUs appear in parenthesis] CODE

OPEN SPACE I EGANYI 001

OPEN SPACE II EGANYI 002

OPEN SPACE III HOUSE 003

LGEA SCHOOL I EGANYI 004

LGEA SCHOOL II EGANYI 005

TOTAL PUs: 5

RA: Ichuwa/Upaja

Code: 04

PU Name [NOTE: The old name/location of relocated PUs appear in parenthesis] CODE

BESIDE ORERE ABAGI SQUARE 001

OPEN SPACE I ICHUWA/UPAJA 002

OPEN SPACE II ICHUWA/UPAJA 003

MARKET SQUARE INEYERE 004

TOTAL PUs: 4



KOGI STATE



LGA: AJAOKUTA

Code: 02

RA: Badoko

Code: 05

PU Name [NOTE: The old name/location of relocated PUs appear in parenthesis]	CODE
OPEN SPACE I BADOKO	001
OPEN SPACE II BADOKO	002
OPEN SPACE III BADOKO	003
OPEN SPACE IV BADOKO	004
OPEN SPACE V BADOKO	005
TOTAL PUs:	5

RA: Ogigiri

Code: 06

PU Name [NOTE: The old name/location of relocated PUs appear in parenthesis]	CODE
OPEN SPACE OGIGIRI	001
LGA DISPENSARY OGIGIRI	002
TOTAL PUs:	2

RA: Adogo

Code: 07

PU Name [NOTE: The old name/location of relocated PUs appear in parenthesis]	CODE
OLD MARKET GARAGE ADOGO	001
OPEN SPACE UNDER A TREE ADOGO	002
OPEN SPACE ADOGO	003
TOTAL PUs:	3

RA: Achagana

Code: 08

PU Name [NOTE: The old name/location of relocated PUs appear in parenthesis]	CODE
OPEN SPACE I ACHAGANA	001
LGA SCH. ACHAGANA (OPEN SPACE II ACHAGANA)	002
LGA SCH. ACHAGANA (OPEN SPACE III ACHAGANA)	003
LGA SCH. ACHAGANA (OPEN SPACE IVACHAGANA)	004
LGA SCH. ACHAGANA (OPEN SPACE V ACHAGANA)	005
LGEA SCHOOL ACHAGANA	006
TOTAL PUs:	6

RA: Odonu/Unosi

Code: 09

PU Name [NOTE: The old name/location of relocated PUs appear in parenthesis]	CODE
OPEN SPACE ODonu	001
OPEN SPACE UNOSI	002
TOTAL PUs:	2



KOGI STATE



LGA: AJAOKUTA

Code: 02

RA: Omgbo

Code: 10

PU Name [NOTE: The old name/location of relocated PUs appear in parenthesis]	CODE
OPEN SPACE UNDER A TREE OMGBO	001
LGEA SCHOOL OMGBO I	002
LGEA SCHOOL OMGBO II	003

TOTAL PUs: 3

RA: Adogu/Apamira/Ogodo Uhuovene

Code: 11

PU Name [NOTE: The old name/location of relocated PUs appear in parenthesis]	CODE
OGURO/APAMIRA VILLAGE SQUARE	001
ADOGUN VILLAGE	002
ONYIOKUMI ISLAND	003
ADOGU STATION	004
IYASSA VILLAGE	005
BAURU/UHUOVENE VILLAGE	006

TOTAL PUs: 6

RA: Obangede/Ohunene/Ukoko Inye'Re

Code: 12

PU Name [NOTE: The old name/location of relocated PUs appear in parenthesis]	CODE
LGEA SCHOOL I UPAKE	001
LGEA SCHOOL II UPAKE	002
LGEA SCHOOL III UPAKE	003
OBANGEDE/UHUNENE/UPAKE	004
INEYERE VILLAGE	005

TOTAL PUs: 5

RA: Old Ajaokuta

Code: 13

PU Name [NOTE: The old name/location of relocated PUs appear in parenthesis]	CODE
KILOMETER 18 AJAOKUTA	001
UPPER SCHOOL I AJAOKUTA	002
DOWN SCHOOL AJAOKUTA	003
INFORNT OF POST OFFICE AJAOKUTA	004
LGA DISPENSARY AJAOKUTA	005
UPPER SCHOOL II AJAOKUTA	006

TOTAL PUs: 6



KOGI STATE



LGA: AJAOKUTA

Code: 02

RA: Ganaga/Township

Code: 14

PU Name [NOTE: The old name/location of relocated PUs appear in parenthesis]	CODE
ASCO PRI. SCH. GEREGU	001
LGEA SCH. I(A) GEREGU	002
LGEA SCH. I(B) GEREGU	003
LGEA SCH. II(A) GEREGU	004
LGEA SCH. II(B) GEREGU	005
LGEA SCH. EMI-AGBATI	006
LGEA SCH. ERO VILLAGE	007
LGEA SCH. KPOROKO VILLAGE	008
LGEA SCH. GANAJA VILLAGE	009
NURSERY/PRIM. SCH. AFRICAN CAMP	010
COMMUNITY CENTRE I	011
COMMUNITY CENTRE II	012
FFN CAMP/JUNIOR WORKER I	013
FFN CAMP/JUNIOR WORKER II	014
ASCO INVESTRA/TOWNSHIP	015
SAE INVESTRA/TOWNSHIP I	016
SAE INVESTRA/TOWNSHIP II	017
POST OFFICE ASCO TOWNSHIP I	018
POST OFFICE ASCO TOWNSHIP II	019
LGEA SCHOOL EMI-WORO/G/BASSA	020
JDP CAMP ASCO TOWNSHIP	021
TOTAL PUs:	21



KOGI STATE



LGA: ANKPA

Code: 03

THE LIST OF REGISTRATION AREAS IN THE LOCAL GOVERNMENT AREA

NAME	Code	# of PUs
ANKPA TOWNSHIP	01	19
ANKPA SUBURB I	02	13
ANKPA SUBURB II	03	21
ANKPA I	04	20
ANKPA II	05	13
ENJEMA I	06	19
ENJEMA II	07	12
ENJEMA III	08	13
ENJEMA IV	09	13
OJOKU I	10	8
OJOKU II	11	8
OJOKU III	12	8
OJOKU IV	13	9
TOTAL:	13	176



KOGI STATE



LGA: ANKPA

Code: 03

RA: Ankpa Township

Code: 01

PU Name [NOTE: The old name/location of relocated PUs appear in parenthesis]	CODE
OPULEGA, BESIDE ROUND ABOUT	001
BY POST OFFICE, ANKPA (OKPAKPALA, OPEN SPACE)	002
ANGWA OGEBE, OGAJI VILLAGE	003
ANKPA, TAIWO ROAD	004
ANKPA, BARRACK 2 OPP. BURIAL GROUND	005
ANKPA, R.C.M. SCHOOL	006
ANKPA, OTUKPO ROAD BY SLAUGHTER SLAB	007
ANGWA HAUSAWA, NEAR MARKET OPEN SPACE	008
ANKPA SABONGARI, L.G.E.A. CENTRAL SCHOOL	009
ANKPA, ABOGEDE OGAJI ROAD	010
OGAJI VILLAGE, L.G.E.A. SCHOOL, OGAJI	011
ENOKPOLI, OPEN SPACE	012
ANKPA, ANGWA OFODU	013
OGAJI, BY HASSAN ENAPE'S HOUSE	014
ANKPA, ANGWA EDE	015
ANKPA INFRONT OF ANKPA HOTELS, G.R.A.	016
ANKPA, OGAJI OJUWO	017
OGAJI VILLAGE	018
ANKPA BY MOTOR PARK	019

TOTAL PUs: 19

RA: Ankpa Suburb I

Code: 02

PU Name [NOTE: The old name/location of relocated PUs appear in parenthesis]	CODE
EGBECHE, L.G.E.A SCHOOL	001
OJEDE CENTRE, OPEN SPACE	002
OWELLE	003
OWELLE, ISLAMIC PRIMARY SCHOOL	004
OJELANYI L.G.E.A. SCHOOL	005
EMANYI L.G.E.A. SCHOOL	006
EMEDO L.G.E.A. SCHOOL	007
UBOKPO OPEN SPACE	008
OJOKODO, OPEN SPACE	009
OJOGOBI, L.G.E.A. SCHOOL	010
ENALEOGO, OPEN SPACE	011
OJACHADU, OPEN SPACE	012
OJEDE NEW LAYOUT	013

TOTAL PUs: 13



KOGI STATE



LGA: ANKPA

Code: 03

RA: Ankpa Suburb II

Code: 03

PU Name [NOTE: The old name/location of relocated PUs appear in parenthesis]	CODE
AKU, NEAR WATER TANK	001
AKU, L.G.E.A. PRIMARY SCHOOL	002
ATUMA, L.G.E.A. PRMARY SCHOOL	003
OGODO, BY MARKET SQUARE	004
OGODO ATTE, OPEN SPACE	005
OGODO OGANE, OGODO NEAR WATER TANK	006
AGUDOKI, OPEN SPACE	007
ENALE, L.G.E.A. SCHOOL	008
OJUWO JUNCTION, BY MARKET SQUARE	009
ACHARANE, NEAR MARKET	010
OTUKPO OJILLE, L.G.E.A. SCHOOL	011
LAGOS OCHI, BY MARKET SQUARE	012
OCHI OFAGO, OPEN SPACE	013
ACHIPU OPEN SPACE	014
AKU, OPEN SPACE	015
OGODO, BY R.C.M. SCHOOL	016
OGO OJELANYI	017
ALOKO OFACHE L.G.E.D.	018
UKPIDOBIA OGODO	019
OWALA ATEH NEAR MOSQUE	020
UJAGBAH VILLAGE SQUARE	021
TOTAL PUs:	21



KOGI STATE



LGA: ANKPA

Code: 03

RA: Ankpa I

Code: 04

PU Name [NOTE: The old name/location of relocated PUs appear in parenthesis]	CODE
EJEGBO, L.G.E.A. SCHOOL	001
EJEGBO, OPEN SPACE	002
EMERE, L.G.E.A. SCHOOL	003
EMERE JUNCTION BY MAKURDI ROAD	004
IKANEKPO OKABO, OPEN SPACE	005
IKANEKPO ETEKE, BY MARKET SQUARE	006
AGUDOKO IKANEKPO, AGUDOKO OLD MARKET	007
EMEKUTU, NEAR MIN OF AGRIC & NATURAL RESOURCES	008
UFERANE, OPEN SPACE	009
ENIELE, L.G.E.A. SCHOOL	010
OJAPATA L.G.E.A. SCHOOL	011
ETUEKPE, UNDER KOLA NUT TREE IKANEKPO	012
OBEYA, NEAR PRIMARY SCHOOL, IKANEKPO	013
EMERE ANEKPA, OPEN SPACE	014
EJEGBO, OPEN SPACE	015
ALOKOJU, OPEN SPACE	016
IKEBE, OPEN SPACE	017
UJODO, L.G.E.A. SCHOOL, ALAKA	018
IKANEKPOATE OTUKPO	019
EMERE EFEKPO, OPEN SPACE	020
TOTAL PUs:	20

RA: Ankpa II

Code: 05

PU Name [NOTE: The old name/location of relocated PUs appear in parenthesis]	CODE
ALLOR, COURT PREMISES	001
ABACHE, L.G.E.A. SCHOOL	002
AMOKPE, L.G.E.A. SCHOOL	003
OKENYI AMOKPE L.G.E.A. SCHOOL	004
OJIBOGO, OJIBOGO VILLAGE	005
UBOJI, L.G.E.A. SCHOOL	006
AGUYAYA, L.G.E.A. SCHOOL	007
UGBONOB, BY MARKET SQUARE	008
EJINYA EFOFE L.G.E.A. SCHOOL	009
ABAKPA, OPEN SPACE	010
EHECHO, L.G.E.A. SCHOOL	011
UGOLO L.G.E.A. SCHOOL	012
AGUYAYA BY MARKET SQUARE	013
TOTAL PUs:	13



KOGI STATE



LGA: ANKPA

Code: 03

RA: Enjema I

Code: 06

PU Name [NOTE: The old name/location of relocated PUs appear in parenthesis]	CODE
ENABO, OPEN SPACE I	001
ENABO, OPEN SPACE II	002
ENABO, OPEN SPACE III	003
ODAGBA, OPEN SPACE	004
ENAGBEDE, UNDER MANGO TREE	005
OGEKPO, OPEN SPACE	006
OTAKPA, OPEN SPACE	007
EFOFE, OPEN SPACE	008
ANEDU, BY EFUKPOKA ANEDU	009
ENJEMA TOWN, OPEN SPACE	010
EMABU, BY OFORO TREE, EMABU	011
OKOBO ATTE L.G.E.A. SCHOOL	012
OKOBO OGANE, OKPIKO CENTRE OPEN SPACE	013
EGULA, EGULA CENTRE	014
EMABU, OGANE OPEN SPACE	015
ODAGBA, ODAGBA EFOKO	016
UKPAJA, OPEN SPACE	017
ALOFE, OPEN SPACE	018
ENAGBEDE, OPEN SPACE	019
TOTAL PUs:	19

RA: Enjema II

Code: 07

PU Name [NOTE: The old name/location of relocated PUs appear in parenthesis]	CODE
UKPOLOBIA/OJEKE	001
OJEKE, OPEN SPACE	002
OFUGO, BY AREA DEVELOPMENT OFFICE I	003
OFUGO, BY AREA DEVELOPMENT OFFICE II	004
OFUGO ANGWA OPEN SPACE II	005
OLUFOFO, UNDER IROKO TREE	006
OLUFOFO, OPEN SPACE	007
AFOR, L.G.E.A. SCHOOL AFOR GAM-GAM	008
AFOR, BY MOTOR PARK	009
AFOR, OPEN SPACE	010
ODOBI/LOKOJA, OPEN SPACE	011
EGBOJE, OPEN SPACE	012
TOTAL PUs:	12



KOGI STATE



LGA: ANKPA

Code: 03

RA: Enjema III

Code: 08

PU Name [NOTE: The old name/location of relocated PUs appear in parenthesis]	CODE
UKEGE, ERANE NEAR EDE MARKET	001
UKEGE, OPEN SPACE	002
ALIBOKO, OPEN SPACE	003
OGANE INYE, NEAR WATER TANK	004
OGANE INYE, OPEN SPACE	005
ATE OJUNO, BOB ALFA PRIMARY SCHOOL	006
ETUTU, OPEN SPACE	007
OJUNAKA, OPEN SPACE	008
EFACHA, OPEN SPACE	009
AGBENEBA, OPEN SPACE	010
OJAKPALA, OPEN SPACE	011
INYE, BY INYE MOTOR PARK	012
INYE, OPEN SPACE	013
TOTAL PUs:	13

RA: Enjema IV

Code: 09

PU Name [NOTE: The old name/location of relocated PUs appear in parenthesis]	CODE
AGUMAGU, L.G.E.A. SCHOOL	001
ANULU, OPEN SPACE	002
MANEJO L.G.E.A. SCHOOL	003
AJITATA L.G.E.A. SCHOOL	004
OGEDE, L.G.E.A. SCHOOL	005
OFABO/AGBANAJI, OPEN SPACE	006
IKA CENTER, L.G.E.A. SCHOOL	007
IKA EFOFE L.G.E.A. SCHOOL	008
IKA ILORI L.G.E.A. SCHOOL, ICHALLA	009
ACHELE, L.G.E.A. SCHOOL, ODOKPONO	010
ODOKPONO L.G.E.A. SCHOOL, ODOKPONO	011
ICHALA, OPEN SPACE	012
OCHEKWU, OPEN SPACE	013
TOTAL PUs:	13



KOGI STATE



LGA: ANKPA

Code: 03

RA: Ojoku I

Code: 10

PU Name [NOTE: The old name/location of relocated PUs appear in parenthesis]	CODE
AKUNU, L.G.E.A SCHOOL AKUNU	001
ODOGOMU, MARKET SQUARE	002
ODOGOMU CENTRE, NEAR VIGILLANTE OFFICE	003
BAGELE, OPEN SPACE	004
AGBODO, OPPOSITE MARKET SQUARE	005
AJOBE ODETO, OPEN SPACE	006
AJOBE ATTE, BY ROUND ABOUT	007
AGBODO, OPEN SPACE	008
TOTAL PUs:	8

RA: Ojoku II

Code: 11

PU Name [NOTE: The old name/location of relocated PUs appear in parenthesis]	CODE
OKABA, L.G.E.A. SCHOOL, OKABA	001
OKABA, OPEN SPACE	002
OKABA, NEAR COURT PREMISES	003
ODAGBO L.G.E.A. SCHOOL	004
OGBAGBALA, L.G.E.A. SCHOOL	005
UKPOKWU, OPEN SPACE	006
UKPABA, OPEN SPACE	007
ONUPI, BY MARKET SQUARE	008
TOTAL PUs:	8

RA: Ojoku III

Code: 12

PU Name [NOTE: The old name/location of relocated PUs appear in parenthesis]	CODE
OJEJE EFOFE, OPEN SPACE	001
OJOKU OJEJE, OPEN SPACE	002
AKATANPIA, MARKET SQUARE	003
INYOLOGU EGBOJE, MARKET SQUARE	004
INYOLOGWU OGOBA, OPEN SPACE	005
EDIYA, OPEN SPACE	006
OJEJE ATEKWO, OPEN SPACE	007
INYOLOGWU OGOBA, MARKET SQUARE	008
TOTAL PUs:	8



KOGI STATE



LGA: ANKPA

Code: 03

RA: Ojoku IV

Code: 13

PU Name [NOTE: The old name/location of relocated PUs appear in parenthesis]	CODE
AWO AKPALI LGEA SCHOOL	001
AWO OJUWO, LGEA SCHOOL	002
AWO EFIGA RCM SCHOOL	003
AWO AKUKUDA BY MARKET SQUARE	004
AWO AKPALI BY MARKET SQUARE	005
AWO UDABA OPEN SPACE	006
AWO ERECHI OPEN SPACE	007
AWO EFAGBO, NEAR PRIMARY SCHOOL	008
AWO ANEKPA, NEAR PRIMARY SCHOOL	009

TOTAL PUs: 9



KOGI STATE



LGA: BASSA

Code: 04

THE LIST OF REGISTRATION AREAS IN THE LOCAL GOVERNMENT AREA

NAME	Code	# of PUs
AKUBA I	01	13
AKUBA II	02	16
AYEDE/AKAKANA	03	15
OZONGULO/KPANCHE	04	6
IKENDE	05	12
GBOLOKO	06	17
KPATA	07	8
EFORO	08	9
MOZUM	09	7
OZUGBE	10	4
TOTAL:	10	107



KOGI STATE



LGA: BASSA

Code: 04

RA: Akuba I

Code: 01

PU Name [NOTE: The old name/location of relocated PUs appear in parenthesis]	CODE
OGUMA TUZUBA LGEA CENTRAL SCHOOL, OGUMA	001
OGUMA MAHAUTA OPEN SPACE NEAR ABATTIOR OGUMA	002
SHASHARA OPEN SPACE	003
LANDO TUZUBA OPPOSITE G.S.S.	004
SHERIA II OPEN SPACE SHERIA	005
SHERIA IV FRONT OF R.C.M. SCHOOL I	006
GBEGBEREJI VILLAGE OPEN SPACE	007
DINENGEWU/BISSAU OPEN SPACE DINENGEWU	008
GBECHI LGEA SCHOOL GBECHI	009
KWOKWOSHI, KWOKWOSHI	010
GBEDIKERE OPEN SPACE GBEDIKERE	011
ESULE OPEN SPACE ESULE	012
SHERIA IV FRONT OF R.C.M. SHOOOL II	013
TOTAL PUs:	13

RA: Akuba II

Code: 02

PU Name [NOTE: The old name/location of relocated PUs appear in parenthesis]	CODE
ODENYI LGEA SCHOOL ODENYI	001
OKUDUGU LGEA SCHOOL OKUDUGU	002
ODULU VILLAGE OPEN SPACE ODULU	003
ECHUKWU LGEA SCHOOL ECHUKWU	004
UJUA LGEA SCHOOL, UJUA	005
KORIKO I OPEN SPACE KORIKO	006
KORIKO II, LGEA SCHOOL KORIKO	007
KETESHI, OPEN SPACE KETESHI	008
ODUGBO LGEA SCHOOL ODUGBO	009
AGODO LGEA SCHOOL, AGODO	010
KPORO OPEN SPACE KPORO	011
ONYOJI-WAPA-WOTU L.G.E.A. SCHOOL ONYOJI	012
ALOKO OPEN SPACE ALOKO	013
OKETE, OPEN SPACE OKETE	014
OCHIPU OPEN SPACE	015
ODUGBO LGEA SCHOOL ODUGBO	016
TOTAL PUs:	16



KOGI STATE



LGA: BASSA

Code: 04

RA: Ayede/Akakana

Code: 03

PU Name [NOTE: The old name/location of relocated PUs appear in parenthesis]	CODE
AKAKANA I LGEA SCHOOL, AKAKANA	001
AKAKANA II GSS FIELD, AKAKANA	002
KEKURE LGEA SCHOOL, KEKURE	003
RIVINE-UKUYA LGEA SCHOOL RIVINE-UKUYA	004
JEGWERE OPEN SPACE JEGWERE	005
INIGU-OMONO LGEA SCHOOL INIGU-OMONO	006
PARUWA-SWEGENE LGEA SCHOOL OPALUWA	007
ABUTU I OPEN SCHOOL ABUTU	008
AYEDE MAIN OPEN SPACE AYEDE	009
IMOWA-BUBA OPEN SPACE IMOWA	010
CHANGUDU/SUMA LGEA SCHOOL	011
INIGU-TAMAZHE LGEA SCHOOL INIGU-TAMAZHE	012
ZHARIKAMA LGEA SCHOOL ZHARIKAMA	013
EBENEHI OPEN SPACE EBENEHI	014
PARUWA SWEGENE LGEA SCHOOL	015
TOTAL PUs:	15

RA: Ozongulo/Kpanche

Code: 04

PU Name [NOTE: The old name/location of relocated PUs appear in parenthesis]	CODE
KPANCHE I LGEA SCHOOL KPANCHE	001
KPANCHE II OPEN SPACE KPANCHE	002
GAGBA LGEA SCH. GAGBA	003
AWAWA OPEN/SPACE AWAWA	004
KARUKWO LGEA SCHOOL KARUKWO	005
BYINTWA/DAJE OPEN SPACE BYINTWA	006
TOTAL PUs:	6



KOGI STATE



LGA: BASSA

Code: 04

RA: Ikende

Code: 05

PU Name [NOTE: The old name/location of relocated PUs appear in parenthesis]	CODE
IKENDE I LGEA SCHOOL IKENDE	001
IKENDE II NEAR MARKET SQUARE	002
KPOKUDU OPEN SPACE KPOKUDU	003
ODULU OPEN SPACE ODULU	004
UGBENDE OPEN SPACE UGBENDE	005
GBAMU LGEA SCHOOL GBAMU	006
ZENYI LGEA SCHOOL ZENYI	007
WAMUA LGEA SCHOOL WAMUA	008
ELEGEJI LGEA SCHOOL ELEGEJI	009
WUSSA UZHIBU (AGUMA) LGEA SCHOOL WUSSA AGUMA	010
WUSSA UZHIBU (ROME) OPEN SPACE WUSSA ROME	011
ODULO OPEN SPACE ODULO	012
TOTAL PUs:	12

RA: Gboloko

Code: 06

PU Name [NOTE: The old name/location of relocated PUs appear in parenthesis]	CODE
GBOLOKO I OPEN SPACE	001
GBOLOKO II LGEA CENTRAL SCHOOL GBOLOKO	002
ADUM-WOIWO LGEA SCHOOL ADUM-WOIWO	003
EMI-BOCI LGEA SCHOOL, EMI-BOCI	004
AKABE-EMI-LAFIA OPEN SPACE AKABE	005
OLOWA NEAR MARKET SQUARE OLOWA	006
EFFIN LGEA SCHOOL, EFFIN	007
EMI-DEDEBA LGEA SCHOOL EMI-DEDEBA	008
EKIDO OPEN SPACE EKIDO	009
TAKETE LGEA SCHOOL TAKETE	010
ATSAGBA-AGEDEGI OPEN SPACE ATSAGBA	011
EMI-DALE-ANIKAO OPEN SPACE EMI-DALE	012
EMI-AUDU OPEN SPACE EMI-AUDU	013
EMI-ERONU LGEA SCHOOL EMI-ERONU	014
NYANKPO OPEN SPACE NYANKPO	015
EMI-AKPAMO - YAKUBU OPEN SPACE EMI-AKPAMO	016
GBOLOKO I OPEN SPACE	017
TOTAL PUs:	17



KOGI STATE



LGA: BASSA

Code: 04

RA: Kpata

Code: 07

PU Name [NOTE: The old name/location of relocated PUs appear in parenthesis]	CODE
GBOBE OPEN SPACE GBOBE	001
ECEWU LGEA SCHOOL ECEWU	002
SHINTAKU MAIN LGEA SCHOOL SHINTAKU	003
EMI-GUNI OPEN SPACE NEAR THE CLINIC EMI-GUNI	004
EMI-ABAIDA OPEN SPACE EMI-ABAIDA	005
KPATA (MAIN) LGEA SCHOOL KPATA	006
KPATA KPALE LGEA SCHOOL KPATA KPALE	007
ATAKPA LGEA SCHOOL ATAKPA	008
TOTAL PUs:	8

RA: Eforo

Code: 08

PU Name [NOTE: The old name/location of relocated PUs appear in parenthesis]	CODE
EFORO LGEA SCHOOL, EFORO	001
ATTE-TOGUMEYE LGEA SCHOOL	002
KPOBI OPEN SPACE KPOBI	003
DODOGBAGI OPEN SPACE DODOGBAGI	004
EGENEJA OPEN SPACE	005
EGBO OPEN SPACE EGBO	006
KOJI LGEA SCHOOL KOJI	007
EROKO/ABOM LGEA SCHOOL EROKO	008
KOJI COMM. SEC. SCHOOL KOJI	009
TOTAL PUs:	9

RA: Mozum

Code: 09

PU Name [NOTE: The old name/location of relocated PUs appear in parenthesis]	CODE
MOZUM SABON GARI LGEA SCHOOL MOZUM	001
MOZUM WATER SIDE OPEN SPACE	002
KABAWA OPEN SPACE KABAWA	003
ADIMBEKU LGEA SCHOOL ADIMBEKU	004
OGBA LGEA SCHOOL OGBA	005
EDIKEYI OPEN SPACE	006
MOZUM SABON GARI G.S.S. MOZUM	007
TOTAL PUs:	7



KOGI STATE



LGA: BASSA

Code: 04

RA: Ozugbe

Code: 10

PU Name [NOTE: The old name/location of relocated PUs appear in parenthesis]	CODE
OZUGBE I LGEA SCHOOL, OZUGBE	001
BIROKO LGEA SCHOOL, BIROKO	002
AUTARA LGEA SCHOOL, AUTARA	003
OMARA LGEA SCHOOL, OMARA	004
TOTAL PUs:	4



KOGI STATE



LGA: DEKINA

Code: 05

THE LIST OF REGISTRATION AREAS IN THE LOCAL GOVERNMENT AREA

NAME	Code	# of PUs
DEKINA TOWN	01	16
IYALE	02	17
EMEWE	03	19
ODU I	04	9
ODU II	05	11
ABOCHO	06	29
OGBABEDE	07	31
ADUMU EGUME	08	14
OJIKPADALA	09	11
ANYIGBA	10	27
OKURA OLAFIA	11	15
OGANE INIGU	12	18
TOTAL:	12	217



KOGI STATE



LGA: DEKINA

Code: 05

RA: Dekina Town

Code: 01

PU Name [NOTE: The old name/location of relocated PUs appear in parenthesis]	CODE
OKIKILI/OGBONIHA OPEN SPACE	001
SABONGARI ATE DEKINA LGEA SCHOOL	002
SABONGARI MAIN MARKET DEKINA	003
OGANE DEKINA, OPEN SPACE	004
OGANE DEKINA II ANGLICAN PRIM. SCHOOL	005
OGANE DEKINA III NEAR OLOWA ROUNDABOUT	006
TUDUN WADA OPEN SPACE	007
UDABA DEKINA I RCM PRIMARY SCHOOL	008
AJEKEYI OPEN SPACE	009
AJIBEDO OPEN SPACE	010
OGEGE, OPEN SPACE	011
OKELE CENTRE OF THE VILLAGE	012
OKETE ALONG ABO JONWA ROAD	013
AKPELU OPEN SPACE	014
UDABA DEKINA II G.D.S. SCHOOL	015
OLOWA NEAR BORE-HOLE, OLOWA	016
TOTAL PUs:	16

RA: Iyale

Code: 02

PU Name [NOTE: The old name/location of relocated PUs appear in parenthesis]	CODE
OGANE IYALE ULAJA ROAD IYALE	001
ATE OJUWO LGEA SCHOOL	002
ETIAJA MAIN MARKET IYALE	003
OWALA IYALE OPEN SPACE	004
AJEDIME OPPOSITE WATER PUMP	005
UGBABO OJODA MARKET SQUARE	006
ULAJA, OPEN SPACE	007
ETUTEKPE ANGWA I MARKET SQUARE	008
ATE-UGE, OPEN SPACE	009
ADUMU AJADIKE, OPEN SPACE	010
IKPAKPALA LGEA PRIMARY SCHOOL	011
ATOCHI ,OPEN SPACE	012
AJIDENYI, OPEN SPACE	013
OLOGBA I G.S.S. OLOGBA	014
OLOGBA II LGEA PRIM. SCHOOL	015
OLOGBA III LGEA PRIM. SCHOOL	016
ETUTEKPE ANGWA II, OPEN SPACE	017
TOTAL PUs:	17



KOGI STATE



LGA: DEKINA

Code: 05

RA: Emewe

Code: 03

PU Name [NOTE: The old name/location of relocated PUs appear in parenthesis]	CODE
EMEWE OPADA I OPEN SPACE	001
EMEWE OPADA II LGEA PRIM. SCHOOL	002
EMEWE ODU OPEN SPACE	003
EMEWE OFOPA I OPEN SPACE	004
EMEWE OFOPA II LGEA PRIM. SCHOOL	005
OKATAKPOKPO OPEN SPACE	006
ADOJI OPEN SPACE	007
AJODOMODO OPEN SPACE	008
AJOMEDE OPEN SPACE	009
AJIJEMU CENTRE OF THE VILLAGE	010
AJUGBADALIGI OPEN SPACE	011
AKPOBI OPEN SPACE	012
ONYAKOJI OPEN SPACE	013
OFOJO OPEN SPACE	014
EFINWA/OGUGU OPEN SPACE	015
ACHIGILI OPEN SPACE	016
AGWIDU/AJAKAYA OPEN SPACE	017
AJOMONUBI OPEN SPACE	018
EMAKOJI OPEN SPACE	019

TOTAL PUs: 19

RA: Odu I

Code: 04

PU Name [NOTE: The old name/location of relocated PUs appear in parenthesis]	CODE
ODU OGBOYAGA MARKET SQUARE	001
ODU OFUGO OPEN SPACE	002
OGBALOTO/OLUBOJO AT THE JUNCTION OF OGBALOTO	003
AJAKAGWU OPEN SPACE	004
OKPAKILI OGANE OPEN SPACE	005
OKPAKILI ATE OPEN SPACE	006
OGODANYA LGEA PRIM. SCHOOL	007
ODU ADEKPA OPEN SPACE	008
AJARUWA EKE LGEA PRIM. SCHOOL	009

TOTAL PUs: 9



KOGI STATE



LGA: DEKINA

Code: 05

RA: Odu II

Code: 05

PU Name [NOTE: The old name/location of relocated PUs appear in parenthesis]	CODE
OCHELE OPEN SPACE	001
ODU-ATE LGEA PRIM. SCHOOL	002
ODU-OFOMU LGEA PRIM. SCHOOL	003
AJAGWUMU LGEA PRIM. SCHOOL	004
OKABO OPEN SPACE	005
AJIKPOME OPEN SPACE	006
AJIOLO-OJIAJI I MARKET SQUARE	007
AJIOLO-OJIAJI II LGEA PRIM. SCHOOL	008
OKPUYEGEDE LGEA PRIM. SCHOOL	009
ODU-ANANA OPEN SPACE	010
ODU-IGEGELI OPEN SPACE	011
TOTAL PUs:	11



KOGI STATE



LGA: DEKINA

Code: 05

RA: Abocho

Code: 06

PU Name [NOTE: The old name/location of relocated PUs appear in parenthesis]	CODE
BARRACK I AREA COURT	001
BARRACK II LGEA PRIM. SCHOOL	002
AJAKEYA NEAR IBOBO-EMEWE JUNCTION	003
AJOBAGE OPEN SPACE	004
IBOBO OPEN SPACE	005
ODOMEBIE OPEN SPACE	006
AJIOLO OFAGBO OPEN SPACE	007
OFODA OPEN SPACE	008
OJUKPO - OPEN SPACE	009
OFAFU OPEN SPACE	010
OJOGBA-AJADA LGEA PRIM. SCHOOL	011
AJEKELAGA CMML PRIM. SCHOOL	012
ALOKOLI LGEA PRIM. SCHOOL	013
AJONOJA OPEN SPACE	014
OKOWOWOLO OPEN SPACE	015
AJEDIMOKU LGEA PRIM. SCHOOL	016
OKAKWU LGEA PRIM. SCHOOL	017
ADIYELE LGEA PRIM. SCHOOL	018
AJIOLO OFALEMU OPEN SPACE	019
AJIOLO IGADEMU LGEA PRIM. SCHOOL	020
AJEGWUNA NEAR CMML CHURCH	021
ATE-AJOPALUWA OPEN SPACE	022
BIRaidu OPEN SPACE	023
AJONUGBALEGU OPEN SPACE	024
ARABA IDOKO OPEN SPACE	025
ARABA SALIFU LGEA PRIM. SCHOOL	026
ARABA ABILO OPEN SPACE	027
OGBOBUTU LGEA PRIM. SCHOOL	028
BARRACK III MARKET SQUARE	029

TOTAL PUs: 29



KOGI STATE



LGA: DEKINA

Code: 05

RA: Ogbabede

Code: 07

PU Name [NOTE: The old name/location of relocated PUs appear in parenthesis]	CODE
ENIJI ANEFU OPEN SPACE	001
OLOWA UNDER BIG TREE, OPEN SPACE	002
AGBAJO BEHIND TOWN HALL	003
OPADA OPP. TOWN HALL	004
ELIKA LGEA PRIM. SCHOOL	005
AJADUKWU OPEN SPACE	006
UDANEBIOMI OPEN SPACE	007
AJEDIBO OFULOKO OPEN SPACE	008
OFANWA AJABUTAJI LGEA PRIM. SCHOOL	009
AJATOKOLO OPEN SPACE	010
AJELELE OPEN SPACE	011
EFIKELEGU OPEN SPACE	012
AJOGWONI LGEA PRIM. SCHOOL	013
AJATAMA OPEN SPACE	014
AJIGBU OPEN SPACE	015
OGENEJA OPEN SPACE	016
OPADA AGADA NEAR GRINDING PLACE	017
OFAWULU OPEN SPACE	018
AJUDACHA OPEN SPACE	019
AGILI OPEN SPACE	020
AJAKOGA OPEN SPACE	021
AJAYEGBA OPEN SPACE	022
ATANEGOMA OPEN SPACE	023
AJITA/OCHEGEGBE OPEN SPACE	024
AGOJEJU AJORA OPEN SPACE	025
OGBOGBO OPEN SPACE	026
AGADA LGEA PRIM. SCHOOL	027
AJOLUKU OPEN SPACE	028
AJOGALA OPEN SPACE	029
AJADAKO OPEN SPACE	030
AJOCHIDI OPEN SPACE	031

TOTAL PUs: 31



KOGI STATE



LGA: DEKINA

Code: 05

RA: Adumu Egume

Code: 08

PU Name [NOTE: The old name/location of relocated PUs appear in parenthesis]	CODE
BARRACK I MOTOR PARK EGUME	001
BARRACK II NURSERY PRIM. SCHOOL	002
EFAKWU-EFEKPE OPP. TURAKI'S CLINIC	003
OGENE LEFT, OPEN SPACE I	004
OGENE LEFT , OPEN SPACE II	005
ADUMU , OPEN SPACE	006
ACHARU , OPEN SPACE	007
AKWU IJOJI , OPEN SPACE	008
IJOJI EGUME , OPEN SPACE	009
OWALA OGOGBA , OPEN SPACE	010
ALOKEGBE I , OPEN SPACE	011
EFIKPO , OPEN SPACE	012
BARRACK III OPEN SPACE	013
ALOKEGBE II OPEN SPACE	014
TOTAL PUs:	14

RA: Ojikpadala

Code: 09

PU Name [NOTE: The old name/location of relocated PUs appear in parenthesis]	CODE
OJIKPADALA , OPEN SPACE	001
AGBEJI OJIKPADALA , OPEN SPACE	002
OJUWO AJONUCHEGBO , OPEN SPACE	003
ALADE , OPEN SPACE	004
ABEJUKOLO , OPEN SPACE	005
OCHAJA I, OPEN SPACE	006
OCHAJA II BOY'S SEC. SCHOOL	007
EWUNE LGEA PRI. SCHOOL	008
OFEJJI , OPEN SPACE	009
OKAGU , OPEN SPACE	010
AGBEJI OJIKPADALA II OPEN SPACE	011
TOTAL PUs:	11



KOGI STATE




LGA: DEKINA

Code: 05

RA: Anyigba

Code: 10

PU Name [NOTE: The old name/location of relocated PUs appear in parenthesis]	CODE
OBEYA KEKELE , OPEN SPACE	001
OBEYA LILE , OPEN SPACE	002
IJI RIGHT , OPEN SPACE	003
IJI LEFT , OPEN SPACE	004
ODIETO , OPEN SPACE	005
AJETACHI OPP. ABUCH AGI'S HOUSE	006
OMEDO I , OPEN SPACE	007
OGANAJI LGEA PRIM. SCHOOL	008
G.R.A. ANYIGBA CMML PRIM. SCHOOL	009
ETIAJA JUNCTION I , OPEN SPACE	010
AGBENEMA , OPEN SPACE	011
OLOFU, OPEN SPACE	012
OFEJIKPI I, OPEN SPACE	013
OFE-ULOKO, OPEN SPACE	014
AGBEJI, OPEN SPACE	015
AGALA-OGANE LGEA PRIM. SCHOOL	016
AGALA-ATE OPP. CATHOLIC CHURCH	017
OFAGOLO, OPEN SPACE	018
ADIYELE, OPEN SPACE	019
AJA GEDUME, OPEN SPACE	020
OFANILI, OPEN SPACE	021
OFEJIKPI II , OPEN SPACE	022
OJOFU ETIKPOLO, OPEN SPACE	023
AGUDOKO, OPEN SPACE	024
ATANEGOMA CENTRE OF THE VILLAGE	025
OMEDO II, OPEN SPACE	026
ETIAJA JUNCTION II, OPEN SPACE	027
TOTAL PUs:	27



KOGI STATE



LGA: DEKINA

Code: 05

RA: Okura Olafia

Code: 11

PU Name [NOTE: The old name/location of relocated PUs appear in parenthesis]	CODE
OKURA OLAFIA MARKET SQUARE	001
AJARE ADAJI, OPEN SPACE	002
SAWMILL, OPEN SPACE	003
EGBOJE, OPEN SPACE	004
OFANWA, OPEN SPACE	005
OGENE-IGBOBE, OPEN SPACE	006
ELUBI ETIAJA CMML PRIM. SCHOOL	007
ELUBI EJEFU, OPEN SPACE	008
ITAMA ATE I, OPEN SPACE	009
OGBOGODO LOKOJA, OPEN SPACE	010
OGBOGODO OJUWO, OPEN SPACE	011
OFANTE, OPEN SPACE	012
AGUDOKO, OPEN SPACE	013
JERICHO, OPEN SPACE	014
ITAMA ATE II LGEA PRIM. SCHOOL	015
TOTAL PUs:	15

RA: Ogane Inigu

Code: 12

PU Name [NOTE: The old name/location of relocated PUs appear in parenthesis]	CODE
ETIAJA/SHOTO, OPEN SPACE	001
ALOKO OFEMAGOLO, OPEN SPACE	002
OTIH CENTRE OF THE VILLAGE	003
UGBABO, OPEN SPACE	004
ODOLOKO, OPEN SPACE	005
OGANE UGE CENTRE OF THE VILLAGE	006
OJIYABANAWO, OPEN SPACE	007
AGBADA, OPEN SPACE	008
EDEDE, OPEN SPACE	009
OJUWO ALOKO, OPEN SPACE	010
OJIAPATA, OPEN SPACE	011
AGOJEJU, OPEN SPACE	012
EFICALA, OPEN SPACE	013
EGUDE, OPEN SPACE	014
OJEH, OPEN SPACE	015
EBEJE OWALA, OPEN SPACE	016
EBEJE ERABO , OPEN SPACE	017
AGBADA, OPEN SPACE	018
TOTAL PUs:	18



KOGI STATE



LGA: IBAJI

Code: 06

THE LIST OF REGISTRATION AREAS IN THE LOCAL GOVERNMENT AREA

NAME	Code	# of PUs
ODEKE	01	18
UJEH	02	15
IYANO	03	14
AKPANYO	04	14
UNALE	05	12
OJILA	06	16
EJULE	07	16
AYAH	08	15
ANALO	09	14
ONYEDEGA	10	14
TOTAL:	10	148



KOGI STATE



LGA: IBAJI

Code: 06

RA: Odeke

Code: 01

PU Name [NOTE: The old name/location of relocated PUs appear in parenthesis]	CODE
IHILE/OMAKENE/OMAGBOGWU, OPEN SPACE	001
AGWOHI/OBIEBO/OMATOJI I, OPEN SPACE	002
OMATOJI II	003
OMANAYO, OPEN SPACE	004
OMANEGEDU I, OPEN SPACE	005
OMANEGEDU II, OPEN SPACE	006
ODEKE'S OPEN SPACE	007
OMEKIYA I & II , OPEN SPACE ODEKE	008
OMECHO I BESIDE POSTAL AGENCY ODEKE	009
OMECHO II & III OMECHO PUBLIC SQUARE	010
IRAMURA/URU, OPEN SPACE	011
OMEKIYA III, OPEN SPACE	012
OMAGACHA I, OPEN SPACE	013
OMAGACHA II & III, OPEN SPACE	014
OMABA I & II, OPEN SPACE	015
OMACHI I & II, OPEN SPACE	016
ODEKE'S PLACE BESIDE ONU ODEKE'S FRONTAGE	017
OMEKIYA I & II OPEN SPACE OMEKIYA II	018
TOTAL PUs:	18

RA: Ujeh

Code: 02

PU Name [NOTE: The old name/location of relocated PUs appear in parenthesis]	CODE
UJEH TOWN UJEH TOWN HALL	001
UJEH/ALUAGA/EREIJIMI-OPEN SPACE ALUAGA	002
OLUKUDU/IKPOSU/ADAGWO OLUKUDU	003
ICHALA- UJEH - LGEA SCHOOL ICHALA UJEH	004
IRUE/ARAH - LGEA SCHOOL ARAH	005
IKAH - OTUMALE HALL	006
ADEDONE/ODOEYO TOWN HALL	007
IREGWU/OMAIYE - IREGWU TOWN HALL	008
ODOCHALA - TOWN HALL	009
UCHUCHU I MARKET SQUARE	010
UCHUCHU II OMATAWA TOWN HALL	011
OMATAWA UCHUCHU-OMATAWA OPEN SPACE	012
IMIA UCHUCHU I. IMIA TOWN HALL	013
IMIA UCHUCHU II OKOCHE OPEN SPACE	014
OLUKUDU/IKPOGU/ADAGWO - OPEN SPACE ADAGWO	015
TOTAL PUs:	15



KOGI STATE



LGA: IBAJI

Code: 06

RA: Iyano

Code: 03

PU Name [NOTE: The old name/location of relocated PUs appear in parenthesis]	CODE
EJOFE - TOWN HALL EJOFE	001
IRU I. - IKWU HALL IRU	002
IRU II - IRU	003
ALUAJA I TOWN HALL ALUAJA	004
ALUAJA II OKPATAWO CLAN HALL	005
ITALE I - TOWN HALL	006
ITALE II / ITALE	007
ISHI ISHI TOWN HALL	008
IKAKA- IYEKE TOWN HALL	009
ABUJAGA - OPEN SPACE	010
INEMEH TOWN HALL INEMEH	011
AKWURO - OPEN SPACE	012
IKPEKO/ADANE - OPEN SPACE	013
AMIDA/IRU - ITAKPA PLAY GROUND	014
TOTAL PUs:	14

RA: Akpanyo

Code: 04

PU Name [NOTE: The old name/location of relocated PUs appear in parenthesis]	CODE
ODOLU I - ODOLU TOWN HALL	001
ODOLU II- PUBLIC SQUARE	002
OTI ENWALI - OPEN SPACE OTI	003
IGBENWE/ODOGWU - OPEN SPACE IGBENWE	004
IJIFU ENWELI - OPEN SPACE IJIFU	005
AMAJA I - TOWN HALL AMAJA	006
AMAJA II - OPEN SPACE	007
AMAJA III - OPEN SPACE	008
IYALO I & II OPEN SPACE	009
AJAMAJA - OPEN SPACE	010
OFOKO - OPEN SPACE	011
ONWUNYO - OPEN SPACE	012
OGBODO - OPEN SPACE	013
AYEKE NEW SITE - OPEN SPACE	014
TOTAL PUs:	14



KOGI STATE



LGA: IBAJI

Code: 06

RA: Unale

Code: 05

PU Name [NOTE: The old name/location of relocated PUs appear in parenthesis]	CODE
OBOMI OGUDUHI - OPEN SPACE	001
OBOMI OFAYEKE- OPEN SPACE	002
OBOMI OFANO - OPEN SPACE OKPONO	003
OFANAWO OTOLI - OPEN SPACE OTOLI	004
OFANAWO OGBEJUNA- OPEN SPACE	005
OFANAWO IYEGEWU - OPEN SPACE	006
OLA UNALE - OPEN SPACE	007
ORUBE OKURE - GRADE II AREA COURT'S FRONTAGE	008
ORUBE ATOKINA NEAR ATOKINA OPEN SPACE	009
OFOKPA OFOKPA'S FRONTAGE	010
IGBOLIGBO OKPALA NEAR OKPALA IGBOLIGBO	011
IGBOLIGBO OKPALOMU NEAR OKPALA OKPALOMU	012
TOTAL PUs:	12

RA: Ojila

Code: 06

PU Name [NOTE: The old name/location of relocated PUs appear in parenthesis]	CODE
ANIKA TOWN HALL ANIKA	001
ANOCHA OBA OPEN SPACE UCHIA	002
ANEDIMA ANOCHA OPEN SPACE OKPOCHU	003
ANOCHA ODIOKPA ODIOKPA TOWN HALL	004
ANOCHA INALI UCHIA INALI OPEN SPACE	005
IMIA KENT ODOBO UCHIA ODOBO OPEN SPACE	006
IMIA TOWN HALL IMIA	007
IYAGBA I NEAR ENWUNCHOLA'S FRONTAGE	008
IYAGBA II IYAGBA TOWN HALL	009
OLUGU I OLUGU TOWN HALL	010
OLUGU II D.O'S OFFICE FRONTAGE	011
IKANA I BESIDE UBGAJE' FORNTAGE	012
IKANA II TOWN HALL IKANA	013
OMAINA EBONALE -TOWN HALL	014
EMABO EBONALE - TOWN HALL	015
OMATAKA - TOWN AHLL	016
TOTAL PUs:	16



KOGI STATE



LGA: IBAJI

Code: 06

RA: Ejule

Code: 07

PU Name [NOTE: The old name/location of relocated PUs appear in parenthesis]	CODE
UGBAGA EJULE ONU - TOWN HALL EJULE ONU	001
ITAKEDU/OHIELE EJULE ONU - OPEN SPACE ITAKEDU	002
ICHAGBA- PUBLIC SQUARE ICHAGBA	003
ODOGBA - TOWN HALL ODOGBA	004
NWAJALA I BESIDE TOWN HALL NWAJALA	005
ODOBO - TOWN HALL ODOBO	006
ICHALA/AJEGWU - OPEN SPACE	007
OKPE/IWALA OPEN SPACE	008
OHIALE EJULE - OJEBE - OPEN SPACE OHIELE	009
OGADO - TOWN HALL OGADO	010
OBALA/ITAKPALA - OPEN SPACE	011
ITAKEDU - ITAKEDU TOWN HALL	012
AGBAGBA/IGBEGBE - OPEN SPACE	013
UTENO/ANOKPE - TOWN HALL	014
ODOGWU - ODOGWU TOWN HALL	015
NWAJALA II OPEN SPACE	016
TOTAL PUs:	16

RA: Ayah

Code: 08

PU Name [NOTE: The old name/location of relocated PUs appear in parenthesis]	CODE
AYAH I - OKWEHI TOWN HALL OCHATA	001
AYAH II - OGA TOWN HALL	002
AYAH ACHALA, OPEN SPACE	003
AYAH AMONU - AYAH AMONIBO TOWN HALL	004
ITAH I -OPEN SPACE	005
ITAH II - OPEN SPACE	006
IMACHIGA - TOWN HALL	007
ODOMOMOH - LGEA SCHOOL ODOMOMO	008
OKPU - OPEN SPACE	009
OJIALA , OPEN SPACE	010
ONUGWA- TOWN HALL	011
IKADE/OJIGBOLO - OPEN SPACE	012
IRAMAWA - OPEN SPACE	013
OJAMUKOJE - TOWN HALL OJAMUKOJE	014
OGWU - AJA- OPEN SPACE	015
TOTAL PUs:	15



KOGI STATE



LGA: IBAJI

Code: 06

RA: Analo

Code: 09

PU Name [NOTE: The old name/location of relocated PUs appear in parenthesis]	CODE
ELELE ATIKO - ELELE PUBLIC SQUARE	001
UKPOTU ELELE - LGEA SCHOOL UKKPOTU	002
AGOLUKWU-OPEN SPACE AGOLUKWU	003
ONOLI OBALE - OPEN SPACE ONOLI	004
ODDOGWU OBALE - ODOGWU PLAY GROUND	005
EKWAJA/OHIEMI EKANYI- OPEN SPACE EKWAJA	006
AMEH OCHENYA EKANYI - LGEA SCHOOL	007
EKANYI CAMP - EKANYI PLAY GROUND	008
AFFA I - LGEA SCHOOL AFFA	009
AFFA II - PUBLIC SQUARE AFFA	010
AGEJU OJO - LGEA SCHOOL AGEJU OJO	011
OROGWU - LGEA SCHOOL OROGWU	012
OJIKWU - LGEA SCHOOL OJIKWU	013
OKOGBO - LGEA SCHOOL OKOGBO	014
TOTAL PUs:	14

RA: Onyedega

Code: 10

PU Name [NOTE: The old name/location of relocated PUs appear in parenthesis]	CODE
ATIKO - TOWN HALL ATIKO OGANE	001
OJUBA - OJUBA TOWN HALL	002
ONYEDEGA I- OPEN SPACE	003
IJOGONO -TOWN HALL IJOBONO	004
OGAINE OCHEJA - TOWN HALL	005
OGAINE OFULOKO - TOWN HALL	006
OGAINE OKOLIKO-OPEN SPACE OGAINE	007
ITODUMA - TOWN HALL ITODUMA	008
OFOBO - TOWN HALL OFOBO	009
OGWOJIBO - TOWN HALL OGWOJIBO	010
OTTAH - LGEA SCHOOL OTTAH	011
UKPONU - TOWN HALL UKPONU	012
AGALIGBOJO - LGEA AGBALIGBOJO	013
ONYEDEGA II - OPEN SPACE ONYEDEGA	014
TOTAL PUs:	14



KOGI STATE



LGA: IDAH

Code: 07

THE LIST OF REGISTRATION AREAS IN THE LOCAL GOVERNMENT AREA

NAME	Code	# of PUs
IGALAOGBA	01	9
OWOLI APA	02	6
IGECHEBA	03	6
UKWAJA	04	13
OGEGELE	05	6
EDE	06	7
SABON GARI	07	7
EGA	08	11
UGWODA	09	14
ICHALA	10	10
TOTAL:	10	89



KOGI STATE



LGA: IDAH

Code: 07

RA: Igalaogba

Code: 01

PU Name [NOTE: The old name/location of relocated PUs appear in parenthesis]	CODE
OPP. VIP LODGE, NEW GRA-IDAHA	001
OPEN SPACE, ONAH I	002
OPEN SPACE, ONAH II	003
OPEN SPACE, IDOMA	004
OPP. ROUNDABOUT, AYIJA ACHANYATA	005
OPEN SPACE, NEAR INIKPI CLINICS	006
OPEN SPACE, NEAR TEXACO, IGALOGBA NEW LAYOUT	007
OMEPA LGEA SCHOOL PREMISES	008
OPEN SPACE, TECHNICAL SCHOOL	009
TOTAL PUs:	9

RA: Owoli Apa

Code: 02

PU Name [NOTE: The old name/location of relocated PUs appear in parenthesis]	CODE
UBOMU/OYIFU, OPEN SPACE UBOMU	001
OPEN SPACE, ANGWA JAMA'A	002
OKETE OCHEJE/UGBOLA, OPEN SPACE	003
UNDER WATER TANK, WOLI-APA	004
OPEN SPACE, OKOTONOWA	005
OPEN SPACE, ALLA-OGBAJADU	006
TOTAL PUs:	6

RA: Igecheba

Code: 03

PU Name [NOTE: The old name/location of relocated PUs appear in parenthesis]	CODE
AGAIDOKO, OPEN SPACE, AGAIDOKO	001
OPEN SPACE, OKETE OLIMENE	002
OPEN SPACE, OLD GRA	003
OPEN SPACE BEHIND MIN. OF WORKS	004
NEAR WORKS, IDAH CENTRAL	005
OPEN SPACE, OKETEKWE	006
TOTAL PUs:	6



KOGI STATE



LGA: IDAH

Code: 07

RA: Ukwaja

Code: 04

PU Name [NOTE: The old name/location of relocated PUs appear in parenthesis]	CODE
OPEN SPACE, UKWAJA I	001
OPEN SPACE, UKWAJA II	002
OPEN SPACE, IDAH CLUB	003
OPEN SPACE, WOMEN RESOURCE CENTRE	004
QIM PRIM. SCHOOL, OPEN SPACE, QIM SCHOOL	005
OPEN SPACE, OFIJI I	006
OPEN SPACE, OFIJI II	007
OPEN SPACE, ISCC PREMISES	008
OPEN SPACE, ANGWA AYEGBA	009
OPEN SPACE, ANGWA ATEGUNE	010
OPEN SPACE, INACHALO	011
OPEN SPACE, ANGWA - OWEYE	012
OPEN SPACE, ANGWA UTOKO	013
TOTAL PUs:	13

RA: Ogegele

Code: 05

PU Name [NOTE: The old name/location of relocated PUs appear in parenthesis]	CODE
OPEN SPACE, EFULU	001
OPEN SPACE, OGELE I	002
OPEN SPACE, OGELE II	003
LGEA SCHOOL, ALLA-OKWEJE I	004
OPEN SPACE, ALLA-OKWEJE II	005
OPEN SPACE, OFUKPOJU	006
TOTAL PUs:	6

RA: Ede

Code: 06

PU Name [NOTE: The old name/location of relocated PUs appear in parenthesis]	CODE
RCM SCH. AREA, LGEA PILOT SCH. EDE	001
OPEN SPACE, EDE ALABI I	002
OPEN SPACE, EDE ALABI II	003
OPEN SPACE, EDE ADEJOH I	004
OPEN SPACE, OPPOSITE CEMENTARY	005
OPEN SPACE, OKPOTOKWU	006
OPEN SPACE, EDE ADEJOH II	007
TOTAL PUs:	7



KOGI STATE



LGA: IDAH

Code: 07

RA: Sabon Gari

Code: 07

PU Name [NOTE: The old name/location of relocated PUs appear in parenthesis]	CODE
OPEN SPACE, SABON GARI I	001
LGEA (INIKPI) SCHOOL, SABONGARI II	002
OPEN SPACE, OFULOKO I	003
OPEN SPACE, NEAR TRANSFORMER ANKPA ROAD, IDAH	004
OPEN SPACE, READING ROOM/STADIUM	005
OPEN SPACE, OFULOKO II	006
OPP. TOTAL FILLING STATION, IDAH	007
TOTAL PUs:	7

RA: Ega

Code: 08

PU Name [NOTE: The old name/location of relocated PUs appear in parenthesis]	CODE
KABAWA FERRY SIDE	001
OPEN SPACE, VET. CLINIC, YORUBAWA AREA	002
OPEN SPACE, COOP. PREMISES	003
OPEN SPACE, EGAH	004
OPEN SPACE, ANGWA HAUSAWA I	005
OPEN SPACE, ANGWA HAUSAWA II	006
OPEN SPACE, GARAGE PREMISES	007
OPEN SPACE, UBIGA OHIOMOGBO I	008
OPEN SPACE, UBIGA OHIOMOGBO II	009
OPEN SPACE, TOWN PARK	010
OPEN SPACE, CHILD WELFARE CLINIC	011
TOTAL PUs:	11



KOGI STATE



LGA: IDAH

Code: 07

RA: Ugwoda

Code: 09

PU Name [NOTE: The old name/location of relocated PUs appear in parenthesis]	CODE
OPEN SPACE, ADUMU	001
LGEA SCHOOL, UGBETULU	002
OPEN SPACE, ICHALA ACHANYIWO	003
OPEN SPACE, ALOKOINA	004
OPEN SPACE ICHEKENE	005
OPEN SPACE, AJAINA	006
OPEN SPACE, AKPATEGA	007
OPEN SPACE, AGBAJO	008
OPEN SPACE, IKAKWUEWE	009
LGEA PRIM. SCHOOL, UGWODA	010
OPEN SPACE, AJEGWU	011
OPEN SPACE, ECHABI	012
NEAR GARRI INDUSTRY, AJAINA OJOKUTA	013
OPEN SPACE, ALALA	014
TOTAL PUs:	14

RA: Ichala

Code: 10

PU Name [NOTE: The old name/location of relocated PUs appear in parenthesis]	CODE
OPEN SPACE, MAMEREBO/OYAMU	001
OPEN SPACE, ALLA-EDEKE	002
OPEN SPACE, MAKOJA	003
OPEN SPACE, ATANEGOMA	004
OPEN SPACE, OJIGAGALA/ONAKPA	005
OPEN SPACE, UKPAKELE	006
OPEN SPACE, IJOBE	007
LGEA PRIM. SCHOOL, ICHALA EDEKE	008
OPEN SPACE, OCH IJENU/EKWOKATA	009
OPEN SPACE, OBA	010
TOTAL PUs:	10



KOGI STATE



LGA: IGALAMELA/ODOLU

Code: 08

THE LIST OF REGISTRATION AREAS IN THE LOCAL GOVERNMENT AREA

NAME	Code	# of PUs
AVRUGO	01	7
EKWULOKO	02	8
ODOLU	03	9
OJI-AJI	04	5
AKPANYA	05	11
UBELE	06	6
AJAKA I	07	16
AJAKA II	08	10
OFORACHI I	09	9
OFORACHI II	10	9
TOTAL:	10	90



KOGI STATE



LGA: IGALAMELA/ODOLU

Code: 08

RA: Avrugo

Code: 01

PU Name [NOTE: The old name/location of relocated PUs appear in parenthesis]	CODE
UMOCHINA I, LGEA SCH. UMOCHINA	001
UMOCHINA II, OPEN SPACE, UMOCHINA	002
NOKWA LGEA SCH. NOKWA	003
OWEREZE/EKUTUOBA, LGEA SCH. OWEREZE	004
ONUGIDI OPEN SPACE, ONUGIDI	005
OZARA/IHOGBUNE/AMOHURU, OPEN SPACE, OZARA	006
UMUCHINA III LGEA SCHOOL UMUCHINA	007
TOTAL PUs:	7

RA: Ekwuloko

Code: 02

PU Name [NOTE: The old name/location of relocated PUs appear in parenthesis]	CODE
EKWULOKO/EDONOBA/OPOTOKU, OPEN SPACE EKWULOKO	001
LGEA SCHOOL, OBINAGWU	002
AGBATEBE/UGWOGWO, OPEN SPACE, AGBATEBE	003
LGEA SCH. AMEKE	004
OPEN SPACE, UKPABIOKO	005
OPEN SPACE, OTIKPATIKPA	006
OPEN SPACE, ABUTU-OGBE	007
OPEN SPACE, OKPANABILI	008
TOTAL PUs:	8

RA: Odolu

Code: 03

PU Name [NOTE: The old name/location of relocated PUs appear in parenthesis]	CODE
LGEA SCH. (OPEN SPACE, UKPONOJI)	001
OPEN SPACE, EGABADA	002
OPEN SPACE, AJITATA	003
OPEN SPACE, OLAJUNA	004
OPEN SPACE, MARKET SQUARE, ODOLU	005
OPEN SPACE, BARRACKS ANGWA	006
OPEN SPACE, OLAJIOBA	007
OPEN SPACE, ALAKWA	008
OPEN SPACE, OJEGBE/OGBOLIMI	009
TOTAL PUs:	9



KOGI STATE



LGA: IGALAMELA/ODOLU

Code: 08

RA: Oji-Aji

Code: 04

PU Name [NOTE: The old name/location of relocated PUs appear in parenthesis]	CODE
UNENE/ALLA OGUGU/UGWAKA/OKOTOBO, OPEN SPACE, UNENE	001
AKOLO/AJAFU, OPEN SPACE, AKOLO	002
OFODA, OPEN SPACE	003
OLLAH, OPEN SPACE	004
UGWOGWO, OPEN SPACE	005
TOTAL PUs:	5

RA: Akpanya

Code: 05

PU Name [NOTE: The old name/location of relocated PUs appear in parenthesis]	CODE
OPEN SPACE, AGBEDO I	001
OPEN SPACE, AGBEDO II	002
LGEA SCH. AJOBI	003
OPEN SPACE, ODUMOGU	004
LGEA SCHOOL, IJAGODO	005
OPEN SPACE, AGBOKETE	006
OJIAKPANYA/UBIAJI, OPEN SPACE, OJIAKPANYA	007
OPANDA ENUGU/OGBOYAGA, LGEA SCH. OPANDA ENUGU	008
OYO/OJUWO/ LGEA SCH. OYO	009
OGBOLIGBO/ANEGBO, OPEN SPACE, OGBOLIGBO	010
OPEN SPACE, AJEKETE/AGAIRA	011
TOTAL PUs:	11

RA: Ubele

Code: 06

PU Name [NOTE: The old name/location of relocated PUs appear in parenthesis]	CODE
OPEN SPACE, IGOLIJO	001
AMAKA/EJUGWU, OPEN SPACE AMAKA	002
OPEN SPACE, UGBUGBU	003
OPEN SPACE, IGEBIJE	004
OPEN SPACE, OCHIBITAKO	005
EDIMEGO/IPABACHA, LGEA SCH. EDIMEGO	006
TOTAL PUs:	6



KOGI STATE



LGA: IGALAMELA/ODOLU

Code: 08

RA: Ajaka I

Code: 07

PU Name [NOTE: The old name/location of relocated PUs appear in parenthesis]	CODE
OJUWO-AFU/IYOGBO, OPP. HIGH COURT, OJUWO-AFU	001
FED. POLY/OKENYA I & II, LGEA SCH. OKENYA	002
OPEN SPACE, ORUNU	003
OPEN SPACE, EGBOLO	004
OKPACHALA/UKPOLO, LGEA SCH. OKPACHALA	005
OBAKOLO/ LGEA SCH. OBAKOLO	006
OFULOKO/ETEMAH, OPEN SPACE, OFULOKO	007
OPEN SPACE, OKPAKPATA	008
LGEA SCH. AJAKA	009
OPEN SPACE, OGUMA	010
OLD COURT, AJAKA	011
OTOBO AMANYI, AJAJA - OPEN SPACE OTOBO	012
IBOCHI I & II, OPEN SPACE, IBOCHI	013
OPEN SPACE, AYA	014
OPEN SPACE OJOFA	015
FED. POLY/ OKENYA I & II LGEA SCHOOL OKENYA	016

TOTAL PUs: 16

RA: Ajaka II

Code: 08

PU Name [NOTE: The old name/location of relocated PUs appear in parenthesis]	CODE
ACSS/UGBATUGBA, OPEN SPACE, UGBATUGBA I	001
AIYEKPELE I & II OPEN SPACE, AIYEKPELE	002
IKARE I & II OPEN SPACE, IKARE	003
OPEN SPACE, OKOCHOGBE	004
OGBOGBA/OFUDU, OPEN SPACE, OGBOGBA	005
OPEN SPACE, IMAKOJA	006
OPEN SPACE, ALABA	007
OPEN SPACE, OFANWA	008
OPEN SPACE, OJOKUTA	009
ACSS/UGBATUGBA, OPEN SPACE, UGBATUGBA II	010

TOTAL PUs: 10



KOGI STATE



LGA: IGALAMELA/ODOLU

Code: 08

RA: Oforachi I

Code: 09

PU Name [NOTE: The old name/location of relocated PUs appear in parenthesis]	CODE
APATA/NEW IYEGWU, OPEN SPACE APATA	001
AGBANAKA/OLOFU/OJOKUTA, OPEN SPACE, AGBANAKA	002
UTORU/OGBOGBO/ UWOWO OPEN SPACE, OGBOGBO I	003
OKEKU/OPEN SPACE, OKEKU	004
OPEN SPACE, EMACHI-OKO	005
OPEN SPACE, OLCHEKPE	006
OPEN SPACE, OKOTIKPA	007
OFORACHI I OPEN SPACE	008
UTORU/ OGBOUBO/ UWOWO OPEN SPACE OGBOUBO II	009
TOTAL PUs:	9

RA: Oforachi II

Code: 10

PU Name [NOTE: The old name/location of relocated PUs appear in parenthesis]	CODE
IKEFI/URAGADA/OFOBU, OPEN SPACE, IKEFI	001
OPEN SPACE, IHIAME	002
UWODU/OJOMAJI, OPEN SPACE, UWODU	003
OPEN SPACE, AJODANWU	004
OPEN SPACE, UGBEDOMAGU	005
OFODO/OKAKU/OKAINWILI, OPEN SPACE, OKAINWILI	006
ABOLINYANYANA/OFEJII (AJALE) OPEN SPACE, OFEJII	007
LGEA SCHOOL, OFORACHI II	008
OPEN SPACE, OKULA-AMEJI	009
TOTAL PUs:	9



KOGI STATE



LGA: IJUMU

Code: 09

THE LIST OF REGISTRATION AREAS IN THE LOCAL GOVERNMENT AREA

NAME	Code	# of PUs
AIYEGUNLE	01	7
AIYETORO I	02	7
AIYETORO II	03	6
IYAH/AYEH	04	6
ODOKORO	05	4
AIYERE/ARIMAH	06	4
OGIDI	07	2
ILETEJU/ORIGA	08	2
OGALE/ADUGE	09	3
EGBEDA EGGA/OKEDAYO	10	4
IYARA	11	9
IFFE/IKOYI/OKEJUMU	12	6
IYAMOYE	13	7
EKINRIN ADE	14	10
IBGOLAYERE/ILAERE	15	2
TOTAL:	15	79



KOGI STATE



LGA: IJUMU

Code: 09

RA: Aiyegunle

Code: 01

PU Name [NOTE: The old name/location of relocated PUs appear in parenthesis]	CODE
OPEN SPACE BY NILO QUARTERS AIYEGUNLE	001
OPEN SPACE BY OGEH QUARTERS AIYEGUNLE	002
OPEN SPACE BY AGOH QUARTERS AIYEGUNLE	003
OPEN SPACE BY OKELETI QUARTERS AIYEGUNLE	004
OPEN SPACE BY EGURU QUARTERS AIYEGUNLE	005
OPEN SPACE BY OFEDE QUARTERS AIYEGUNLE	006
OPEN SPACE BY ILUHAFON GBEDE	007
TOTAL PUs:	7

RA: Aiyetoro I

Code: 02

PU Name [NOTE: The old name/location of relocated PUs appear in parenthesis]	CODE
OPEN SPACE ILUHAGBA GBEDE	001
OPEN SPACE BY OKEBUKUN QUARTERS AIYETORO	002
OPEN SPACE BY AIYEWAWA QUARTERS BESIDE COMM. BANK	003
OPEN SPACE, ILUHAGBA QUARTERS AIYETORO	004
OPEN SPACE I, ODDA QUARTERS	005
OPEN SPACE II ODDA QUARTERS AIYETORO	006
OPEN SPACE III ODDA QUARTERS	007
TOTAL PUs:	7

RA: Aiyetoro II

Code: 03

PU Name [NOTE: The old name/location of relocated PUs appear in parenthesis]	CODE
OPEN SPACE BY TOWN HALL AIYETORO	001
OPEN SPACE BY ODOKORO QUARTERS AIYETORO	002
OPEN SPACE / AGIRIGBON AIYETORO	003
OPEN SPACE BY KOKO QUARTERS AIYETORO	004
OPEN SPACE / AGIRIGBON GBEDE	005
OPEN SPACE BY MODEL PRIMARY SCHOOL AIYETORO	006
TOTAL PUs:	6



KOGI STATE



LGA: IJUMU

Code: 09

RA: Iyah/Ayeh

Code: 04

PU Name [NOTE: The old name/location of relocated PUs appear in parenthesis]	CODE
OPEN SPACE / AYEH	001
OPEN SPACE BY IDI OWO QUARTERS AYEH	002
OPEN SPACE / IYAH	003
OPEN SPACE NEAR BAPTIST SCH. IYAH	004
OPEN SPACE BY ILGEA SCH. IYAH	005
OPEN SPACE NEAR ILGEA SCH. IYAH	006
TOTAL PUs:	6

RA: Odokoro

Code: 05

PU Name [NOTE: The old name/location of relocated PUs appear in parenthesis]	CODE
OPEN SPACE / ARAROMI	001
OPEN SPACE BY MARKET SITE ODOKORO	002
OPEN SPACE BY ILGEA SCH. OKORO	003
OPEN SPACE / OKORO	004
TOTAL PUs:	4

RA: Aiyere/Arimah

Code: 06

PU Name [NOTE: The old name/location of relocated PUs appear in parenthesis]	CODE
OPEN SPACE / ARIMAH	001
OPEN SPACE / AYERE	002
OPEN SPACE BY UNITED SCH. NO. 2 AYERE	003
OPEN SPACE BY J.N.I. SCH. AYERE	004
TOTAL PUs:	4

RA: Ogidi

Code: 07

PU Name [NOTE: The old name/location of relocated PUs appear in parenthesis]	CODE
OPEN SPACE , OKORO OGIDI	001
OPEN SPACE , OKORO IGAH OGIDI	002
TOTAL PUs:	2

RA: Ileteju/Origa

Code: 08

PU Name [NOTE: The old name/location of relocated PUs appear in parenthesis]	CODE
OPEN SPACE BY CENTRAL ORIGA	001
OPEN SPACE , ILETEJU	002
TOTAL PUs:	2



KOGI STATE



LGA: IJUMU

Code: 09

RA: Ogale/Aduge

Code: 09

PU Name [NOTE: The old name/location of relocated PUs appear in parenthesis]	CODE
OPEN SPACE BY ILGEA SCH. IDIORO OGALE	001
OPEN SPACE BY POSTAL AGENCY AKODI	002
OPEN SPACE BY ILGEA SCH. ADUGE	003

TOTAL PUs: 3

RA: Egbeda Egga/Okedayo

Code: 10

PU Name [NOTE: The old name/location of relocated PUs appear in parenthesis]	CODE
OPEN SPACE BY MARKET SITE ONAH QUARTERS	001
OPEN SPACE , IGBEDE	002
OPEN SPACE , OTUN QUARTERS	003
OPEN SPACE BY OKEDAYO QUARTERS	004

TOTAL PUs: 4

RA: Iyara

Code: 11

PU Name [NOTE: The old name/location of relocated PUs appear in parenthesis]	CODE
OPEN SPACE BY ST. PAUL LGEA IYARA	001
OPEN SPACE, OPPOSITE IYARA MARKET	002
OPEN SPACE BY OLD MARKET ILUPA	003
OPEN SPACE BY TOWN HALL ILUPA	004
OPEN SPACE BY R.C.M. PRI. SCH. IYARA	005
OPEN SPACE BESIDE ILELABO RESTAURANT	006
OPEN SPACE BY MARKET SITE OTUN	007
OPEN SPACE BY MODEL PRI. SCH. IYARA	008
OPEN SPACE NEAR OLD MARKET ILUPA	009

TOTAL PUs: 9

RA: Iffe/Ikoyi/Okejumu

Code: 12

PU Name [NOTE: The old name/location of relocated PUs appear in parenthesis]	CODE
OPEN SPACE BY TOWN HALL	001
OPEN SPACE BY ILGEA SCHOOL	002
OPEN SPACE IKOYI	003
OPEN SPACE, IKOYI MARKET	004
OPEN SPACE OKEJUMU	005
OPEN SPACE IFFE TEDO	006

TOTAL PUs: 6



KOGI STATE



LGA: IJUMU

Code: 09

RA: Iyamoye

Code: 13

PU Name [NOTE: The old name/location of relocated PUs appear in parenthesis]	CODE
OPEN SPACE BY OROSUN'S MED. STORE IHALU	001
OPEN SPACE NEAR BAPTIST SCH. OKE-ARO	002
OPEN SPACE BESIDE MUSIHATU RESTAURANT IHALU	003
OPEN SPACE BY ILGEA SCH. OKE-ARO	004
OPEN SPACE BY ILGEA SCH. IGBOPIN	005
OPEN SPACE BY ST. PAUL'S SCH. IYAMOYE	006
OPEN SPACE BY OKE ALUJU SETTLEMENT IYAMOYE	007
TOTAL PUs:	7

RA: Ekinrin Ade

Code: 14

PU Name [NOTE: The old name/location of relocated PUs appear in parenthesis]	CODE
OPEN SPACE BY IFE OLUWA'S MED. STORE	001
OPEN SPACE OLOROGUN'S AREA	002
OPEN SPACE BY AJEGUNLE QUARTERS	003
OPEN SPACE ENIMOLA'S AREA	004
OPEN SPACE BY OKE AOFIN QUARTERS	005
OPEN SPACE BY ILGEA SCHOOL	006
OPEN SPACE, OLUADE'S AREA	007
OPEN SPACE BY ST. PATIENT STORE	008
OPEN SPACE ODO-AKODI	009
OPEN SPACE, TOBA'S AREA	010
TOTAL PUs:	10

RA: Ibgolayere/Ilaere

Code: 15

PU Name [NOTE: The old name/location of relocated PUs appear in parenthesis]	CODE
OPEN SPACE BY MARKET SITE ILOWE	001
OPEN SPACE BY ODOMOGUN'S MARKET SITE	002
TOTAL PUs:	2



KOGI STATE



LGA: KABBA /BUNU

Code: 10

THE LIST OF REGISTRATION AREAS IN THE LOCAL GOVERNMENT AREA

NAME	Code	# of PUs
ASUTA	01	7
ODO-AKETE	02	3
OKEKOKO	03	9
ODOLU	04	5
AIYEWA	05	5
AIYETEJU	06	4
OTU	07	6
EGBEDA	08	6
OKEDAYO	09	8
AKUTUPA-KIRI	10	7
AIYETORO-KIRI	11	10
ILUKE	12	8
OLLE/OKE-OFIN	13	6
ODO-APE	14	7
OKEBUKUN	15	5
TOTAL:	15	96



KOGI STATE



LGA: KABBA /BUNU

Code: 10

RA: Asuta

Code: 01

PU Name [NOTE: The old name/location of relocated PUs appear in parenthesis]	CODE
ST. PAUL'S SCH. ST. I PAUL'S SCH. KABBA	001
OLUDUN FURNITURE NEAR OLUDUN FURNITURE I	002
BESIDE C.A.C. ODI-OLOWO, KABBA	003
F.G.G.C., F.G.G.C. KABBA	004
AREA COURT NEAR AREA COURT (G.R.A.)	005
ST. PAUL'S SCH. II ST. PAUL'S SCH. KABBA	006
OLUDUN FURNITURE NEAR OLUDUN FURNITURE II	007
TOTAL PUs:	7

RA: Odo-Akete

Code: 02

PU Name [NOTE: The old name/location of relocated PUs appear in parenthesis]	CODE
BESIDE OLORUNJO'S MECHANIC SHOP	001
BESIDE AGBEDE WORKSHOP NEAR AGBEDE WORKSHOP, KABBA	002
OPEN SPACE, ODO-AKETE	003
TOTAL PUs:	3

RA: Okekoko

Code: 03

PU Name [NOTE: The old name/location of relocated PUs appear in parenthesis]	CODE
MATERNITY CENTRE, OWOODE KABBA	001
TOWN HALL, KABBA	002
BESIDE POST OFFICE, KABBA	003
OPEN SPACE, NEAR OLD WELFARE OFFICE	004
LGEA SCH. OKE-ADEYE	005
COLLEGE OF AGRIC. A.B.U. KABBA	006
OPEN SPACE BEFORE POST OFFICE	007
G.R.A. NEAR GUEST HOUSE (G.R.A)	008
DEMONSTRATION SCH. KABBA	009
TOTAL PUs:	9

RA: Odolu

Code: 04

PU Name [NOTE: The old name/location of relocated PUs appear in parenthesis]	CODE
METHODIST SCH. KABBA METHO. SCH. KABBA	001
ST. ANDREW NO.1 SCH. ST. ANDREW NO.1 SCHOOL	002
SAMCO PHOTOS NEAR SAMCO PHOTOS, KABBA	003
ST. BARNABAS SEC. SCH. ST. BARNABAS, KABBA	004
FEHINTI QUARTERS- FEHINTIOLUWA QUARTERS KABBA	005
TOTAL PUs:	5



KOGI STATE



LGA: KABBA /BUNU

Code: 10

RA: Aiyewa

Code: 05

PU Name [NOTE: The old name/location of relocated PUs appear in parenthesis]	CODE
ST. MARY PRIM SCH. ST. MARY PRIM SCH. KABBA	001
ST. AUGUSTINE COLLEGE ST. AUGUSTINE, COLLAGE KABBA	002
CENTRAL MARKET CENTRAL MARKET, KABBA	003
ST. JOSEPH PRIM. SCH. ST. JOSEPH PRIM. SCH. KABBA	004
NEAR S.O.T. KATU KABBA	005
TOTAL PUs:	5

RA: Aiyeteju

Code: 06

PU Name [NOTE: The old name/location of relocated PUs appear in parenthesis]	CODE
AKEFE'S LANE AIYETEJU, KABBA	001
OPEN FIELD, BESIDE MAJOR ROAD AIYETEJU KABBA	002
BESIDE WUMI'S SPOT KAJOLA	003
ST. ANDREW NO.II SC. KAJOLA, KABBA	004
TOTAL PUs:	4

RA: Otu

Code: 07

PU Name [NOTE: The old name/location of relocated PUs appear in parenthesis]	CODE
AIYEDE-OTU, AIYEDE- OTU,	001
OTU-EGUNBE, OTU-EGUNBE	002
OGBAGBA, OGBAGBA	003
AYANGAN, AYANGAN	004
IYAH, IYAH	005
OPEN SPACE, BOLORUNDURO, OTU	006
TOTAL PUs:	6

RA: Egbeda

Code: 08

PU Name [NOTE: The old name/location of relocated PUs appear in parenthesis]	CODE
LGEA SCHOOL, AIYEDUN	001
OPEN SPACE, IDDE	002
LGEA SCHOOL, EGBEDA	003
OPEN SPACE, OBIRI	004
LGEA SCHOOL, GBELEKO	005
IDUGE-ODOGI, IDUGE-ODOGI	006
TOTAL PUs:	6



KOGI STATE



LGA: KABBA /BUNU

Code: 10

RA: Okedayo

Code: 09

PU Name [NOTE: The old name/location of relocated PUs appear in parenthesis] CODE

OHAKITI, OHAKITI 001

APANGA, APANGA 002

LGEA SCHOOL, KAKUN 003

ST. PETER'S SCHOOL, OKEDAYO 004

OBELE, OBELE 005

OKEBOLA QTRS I 006

OKEBOLA QTRS II 007

ST. PETER'S SCHOOL, OKEDAYO 008

TOTAL PUs: 8

RA: Akutupa-Kiri

Code: 10

PU Name [NOTE: The old name/location of relocated PUs appear in parenthesis] CODE

OPEN SPACE, SUKU 001

OPEN SPACE, OFERE 002

OPEN SPACE, OSOMULE 003

ODINDA QTRS, ODINDA 004

ALEPA QTRS, ALEPA 005

GIRO-ILEHI, GIRO-ILEHI 006

ITEDO QTRS ITEDO 007

TOTAL PUs: 7

RA: Aiyetoro-Kiri

Code: 11

PU Name [NOTE: The old name/location of relocated PUs appear in parenthesis] CODE

TAKI-EKANKA, EKANKA-TAKI 001

IHALE - IHALE 002

OPEN SPACE BESIDE OLUSADO ISADO 003

ARAROMI QTRS, ARAROMI QTRS, ARAROMI 004

GONDON QTRS, GONDON QTRS 005

OKE-IGBALA QTRS, IKE, OKE-IGBALA QTRS, IKE 006

ABA-AHMADU, ABA-AHMADU 007

JENRA QTRS, IKE, JENRA QTRS, IKE 008

IHOLO STREET, AIYETORO-KIRI, AIYETORO-KIRI 009

ARAROMI QTRS, ARAROMI QTRS, ARAROMI 010

TOTAL PUs: 10



KOGI STATE



LGA: KABBA /BUNU

Code: 10

RA: Iluke

Code: 12

PU Name [NOTE: The old name/location of relocated PUs appear in parenthesis]	CODE
L.G.E.A. SCHOOL, L.G.E.A. SCHOOL ILLAH	001
OPEN SPACE, ADOSI I, COMPOUND ILUKE	002
IDOYI LGEA SCHOOL IDOYI	003
OHURA-ODOGBO, OHURA-ODOGBO	004
ILOGUN LGEA SCH. ILOGUN	005
L.G.E.A, SCH. IGBO, LGEA SCH. IGBO	006
LGEA SCHOOL, LGEA SCH. ILLAH	007
OPEN SPACE, ADOSI II	008
TOTAL PUs:	8

RA: Olle/Oke-Ofin

Code: 13

PU Name [NOTE: The old name/location of relocated PUs appear in parenthesis]	CODE
TOWN HALL, FRONT OF TOWN HALL OKE-OFIN	001
EDUMO, UNDER MANGO TREE, EDUMO	002
AIYEDE-OPA LGEA SCH, AIYEDE-OPA	003
OLLE LGEA SCH., LGEA SCH. OLLE.	004
POSTAL AGENCY, FRONT OF POSTAL AGENCY, OLLE	005
MARKET SQUARE AIYEDE - OPA, MARKET SQUARE AIYEDE-OPA	006
TOTAL PUs:	6

RA: Odo-Ape

Code: 14

PU Name [NOTE: The old name/location of relocated PUs appear in parenthesis]	CODE
POSTAL AGENCY, ODO - APE	001
MARKET SQUARE, ODO-APE	002
ADURA-TEDO LGEA SCH ADURA-TEDO	003
IGORI LGEA SCH IGORI	004
IGHUN LGEA SCH IGHUN	005
ESHI LGEA SCH ESHI	006
AGBADU LGEA SCH AGBADU	007
TOTAL PUs:	7



KOGI STATE



LGA: KABBA /BUNU

Code: 10

RA: Okebukun

Code: 15

PU Name [NOTE: The old name/location of relocated PUs appear in parenthesis]	CODE
L.G.E.A. SCH., OKEBUKUN	001
MARKET SQUARE, OKEBUKUN	002
AIYEGUNLE-IGUN LGEA SCH , AIYEGUNLE, IGUN	003
LGEA SCH AHERIN- AHERIN	004
OPEN SPACE AGBEDE-APAA AGBEDE-APAA	005
TOTAL PUs:	5



KOGI STATE



LGA: KOGI KOTON-KARFE

Code: 11

THE LIST OF REGISTRATION AREAS IN THE LOCAL GOVERNMENT AREA

NAME	Code	# of PUs
UKWO-KOTON KARFE	01	5
ODAKI-KOTON KARFE	02	4
KOTONKARFE SOUTH EAST	03	9
GIRINYA	04	7
IRENODU	05	8
AKPASU	06	10
TAWARI	07	8
GEGU-BEKI NORTH	08	3
GEGU-BEKI SOUTH	09	6
CHIKARA NORTH	10	3
CHIKARA SOUTH	11	4
TOTAL:	11	67



KOGI STATE



LGA: KOGI KOTON-KARFE

Code: 11

RA: Ukwo-Koton Karfe

Code: 01

PU Name [NOTE: The old name/location of relocated PUs appear in parenthesis]	CODE
LGEA CENTRAL SCH. COMPOUND, KOTONKARFE	001
NIG. PRISONS SERVIVE NUR. & PRY. SCH. (UNDER TREE INFRONT OF OHIMEGE, KOTONKARFE)	002
NEAR UKWO-OKORIKO COMP. KOTONKARFE	003
LGEA CENTRAL SCHOOL COMP. KOTONKARFE	004
UNDER TREE INFRONT OF AREA COURT, KOTONKARFE	005
TOTAL PUs:	5

RA: Odaki-Koton Karfe

Code: 02

PU Name [NOTE: The old name/location of relocated PUs appear in parenthesis]	CODE
INFRONT OF BARBING SALOON ODARIKO, KOTONKARFE	001
OLD MARKET, BESIDE PEOPLE'S BANK, KOTONKARFE	002
OHO GABI NEAR PUBLIC TAP, KOTONKARFE	003
BESIDE NATIONAL PROGRAMME ON IMMUNIZATION OFFICE, KOTONKARFE	004
TOTAL PUs:	4

RA: Kotonkarfe South East

Code: 03

PU Name [NOTE: The old name/location of relocated PUs appear in parenthesis]	CODE
LGEA SCH. COMPOUND EDEHA	001
LGEA SCH. COMP., AKPAKWU	002
LGEA SCH. COMP. KASIMIYA	003
MARKET SQUARE, OZI	004
LGEA SCH. COMP., AKPOGU	005
LGEA SCH. COMP., OKPAREKE	006
LGEA SCH. COMP., OSUKU	007
OPEN SPACE, ONZO	008
OPAREKE MARKET SQUARE	009
TOTAL PUs:	9



KOGI STATE



LGA: KOGI KOTON-KARFE

Code: 11

RA: Girinya

Code: 04

PU Name [NOTE: The old name/location of relocated PUs appear in parenthesis]	CODE
LGEA SCH. COMP., GIRINYA	001
MARKET SQUARE, CHAKA RUKU/TUTURU	002
LGEA SCH. COMP., ROBOMI	003
MARKET SQUARE, PANDA	004
LGEA SCH. COMP. OZAH	005
LGEA SCH. COMP., IRAKI	006
GIRINYA MARKET SQUARE	007
TOTAL PUs:	7

RA: Irenodu

Code: 05

PU Name [NOTE: The old name/location of relocated PUs appear in parenthesis]	CODE
MARKET SQUARE, EDEKAKPO	001
LGEA SCH. COMP., IRENODU	002
LGEA SCH. COMP., OGBANGEDE	003
LGEA SCH. COMP., EDEGAKI	004
MARKET SQUARE, ODAH	005
CENTRE OF THE VILLAGE, ONUMAYA	006
LGEA SCH. COMP., IKUMO	007
LGEA SCHOOL COMP., ODAMA	008
TOTAL PUs:	8

RA: Akpasu

Code: 06

PU Name [NOTE: The old name/location of relocated PUs appear in parenthesis]	CODE
LGEA SCH. COMP., ADANGERE	001
UNDER A TREE IN AKPASU/ETTE VILLAGE	002
OPEN SPACE, OKOFI	003
LGEA SCH. COMP., GITATA	004
LGEA SCH. COMP., MOZUETTE	005
OPEN SPACE, KEKERE	006
LGEA SCH. COMP., UGWO	007
LGEA SCH. COMP., KATUBO	008
OPEN SPACE, IREDUMOSE	009
LGEA SCH. COMPOUND, AGBUDU	010
TOTAL PUs:	10



KOGI STATE



LGA: KOGI KOTON-KARFE

Code: 11

RA: Tawari

Code: 07

PU Name [NOTE: The old name/location of relocated PUs appear in parenthesis]	CODE
MARKET SQUARE, ADINGERE	001
LGEA SCH. COMP., GBARADA	002
BESIDE ECWA CLINIC, TAWARI	003
UNDER A TREE, TAZENYI	004
MARKET SQUARE, KPOKPOLOBI	005
LGEA SCH. COMP. ACHARA	006
LGEA SCH. COMP., DENEKU	007
MARKET SQUARE, TAWARI	008
TOTAL PUs:	8

RA: Gegu-Beki North

Code: 08

PU Name [NOTE: The old name/location of relocated PUs appear in parenthesis]	CODE
UNDER A TREE, GEGU EGBA VILLAGE	001
LGEA SCH. COMP., ADABO	002
LGEA SCHOOL COMPOUND, AHOKO	003
TOTAL PUs:	3

RA: Gegu-Beki South

Code: 09

PU Name [NOTE: The old name/location of relocated PUs appear in parenthesis]	CODE
NEAR BOREHOLE, GEGU-BEKI TOWN	001
OPEN SPACE, AGIDI-EBIRA	002
LGEA SCH. COMP., IGBOGO	003
LGEA SCH. COMP., OREHI	004
OPEN SPACE, GEGU-BEKI	005
LGEA MODEL PRY. SCH. GEGU BEKI (IGBOGO JUNCTION, GEGU-BEKI)	006
TOTAL PUs:	6

RA: Chikara North

Code: 10

PU Name [NOTE: The old name/location of relocated PUs appear in parenthesis]	CODE
LGEA SCHOOL COMP., CHIKARA	001
LGEA SCHOOL COMP., OSODOMI	002
NEAR POWER HOUSE, NYABA	003
TOTAL PUs:	3



KOGI STATE



LGA: KOGI KOTON-KARFE

Code: 11

RA: Chikara South

Code: 11

PU Name [NOTE: The old name/location of relocated PUs appear in parenthesis]	CODE
LGEA SCHOOL COMP, TANAHU	001
OPEN SPACE, IDU	002
UNDER MANGO TREE, ASENI TOWN	003
LGEA SCH. COMP., OMOKO	004
TOTAL PUs:	4



KOGI STATE



LGA: LOKOJA

Code: 12

THE LIST OF REGISTRATION AREAS IN THE LOCAL GOVERNMENT AREA

NAME	Code	# of PUs
LOKOJA - A	01	23
LOKOJA - B	02	7
LOKOJA - C	03	6
LOKOJA - D	04	6
LOKOJA - E	05	8
KUPA NORTH EAST	06	9
KUPA SOUTH WEST	07	10
OWORO	08	17
KAKANDA	09	13
EGGAN	10	6
TOTAL:	10	105



KOGI STATE



LGA: LOKOJA

Code: 12

RA: Lokoja - A

Code: 01

PU Name [NOTE: The old name/location of relocated PUs appear in parenthesis]	CODE
MAMI MARKET, NEAR BUS STOP	001
OPEN SPACE OPPOSITE MAMI MARKET	002
PHASE II/WORKERS VILLAGE, NEAR STATE SECRETARIAT	003
LOKONGOMA VILLAGE FRONT OF COMM. SEC. SCH.	004
ADANKOLO, OPEN SPACE HEALTH CLINIC	005
ADANKOLO, LGEA RPIM. SCHOOL I	006
ADANKOLO NEW LAYOUT, OPEN SPACE NEAR FEHINTOLU	007
AJAGBE MECH/MOREMI REST.OPEN SPACE, NEAR MECHANIC	008
AJARA/JAKURA, OPEN SPACE JAKURA	009
LGEA SEC./NEPA, OPEN SPACE, LGA SECRETARIAT	010
ST. MARY LGEA SEC. ST, MARY PRIM. SCH.	011
CROWTHER MEMO/SABON GARI	012
MARINE QUARTERS, OPEN SPACE, NEAR OLD MOBIL DEPT.	013
LGA SECRET./NEPA OPEN SPACE, LGA SECRET.	014
PART OF NEW LAYOUT NEAR AMOLE'S OPEN SPACE	015
GRA/LKJ CLUB, OPEN SPACE, LOKOJA CLUB	016
SPEB, OPEN SPACE	017
CINEMA HALL/ANGWA MUNCHI, OPEN SPACE, CINEMA HALL	018
ANSARUL PRIM. SCHOOL, ANSARUL RPIM. SCH.	019
HOLY TRINITY PRIM. SCH., HOLY TRINITY PRIM. SCH.	020
ACHAI/DOGO STREET ADANKOLO, OPEN SPACE	021
MAMI MARKET, OPEN SPACE INSIDE MAMI MKT.	022
LOKONGOMA/PHASE I, LGEA SCH. LOKONGOMA	023
TOTAL PUs:	23

RA: Lokoja - B

Code: 02

PU Name [NOTE: The old name/location of relocated PUs appear in parenthesis]	CODE
KARAWORO SOUTH NEAR PAPANANDA SQUARE	001
KARAWORO SOUTH OPEN SPACE, NEAR NRC SECR.	002
SHABA YAGI AREA OPEN SPACE	003
KWATANKOTO SOUTH/ANGWA MASARA OLD MKT. OPEN SPACE, ANGWA MASARA	004
CANTONMENT QUARTERS OPEN SPACE NEAR UNION BANK	005
C.S.S. BOOKSHOP AREA OPEN SPACE, NEAR C.S.S.	006
CANTONMENT QUARTERS OPEN SPACE NEAR G.B.O.	007
TOTAL PUs:	7



KOGI STATE



LGA: LOKOJA

Code: 12

RA: Lokoja - C

Code: 03

PU Name [NOTE: The old name/location of relocated PUs appear in parenthesis]	CODE
MAKERA/KUKUNDUFI/YASHI, OPEN SPACE, NEAR YASHI	001
BISHOP CROWTHER PRIM. SCHOOL, BISHOP CROWTHER PRIM LGEA	002
KARAWORO NORTH OPEN SPACE, NEAR MAIYAKI'S	003
ANGWA HAMZA AREA, OPEN SPACE	004
ATTA'S AREA O/S BY GOVT. BOREHOLE (ATTA'S AREA OPEN SPACE)	005
BISHOP CROWTHER PRIM. SCHOOL, BISHOP CROWTHER PRIM LGEA	006
TOTAL PUs:	6

RA: Lokoja - D

Code: 04

PU Name [NOTE: The old name/location of relocated PUs appear in parenthesis]	CODE
ANGWA RIMI AREA, OPEN SPACE, ANGWA RIMI	001
YARAGI AREA, OPEN SPACE	002
MADABO AREA OPEN SPACE	003
INUWA LENGI AREA OPEN SPACE	004
ANGWA POWER, OPEN SPACE	005
ANGWA KURA/MAHADI OPEN SPACE	006
TOTAL PUs:	6

RA: Lokoja - E

Code: 05

PU Name [NOTE: The old name/location of relocated PUs appear in parenthesis]	CODE
KWATA KOTO NORTH AREA, OPEN SPACE	001
KABAWA AREA, OPEN SPACE	002
KABAWA AREA OPEN SPACE, LGA SCH. KABAWA	003
KPOROKA AREA OPEN SPACE, KPOROKA	004
GALILEE AREA OPEN SPACE, GALILEE	005
SARIKIN NOMA AREA OPEN SPACE, SARIKIN NOMA	006
TEACHER'S COLL. AREA OPEN SPACE, NEAR POLY. GATE	007
SARIKIN NOMA AREA OPEN SPACE (GARAGE) OPP. B.DIV.	008
TOTAL PUs:	8



KOGI STATE



LGA: LOKOJA

Code: 12

RA: Kupa North East

Code: 06

PU Name [NOTE: The old name/location of relocated PUs appear in parenthesis]	CODE
AGINI/ BUZHI LGEA SCH.	001
LAGAN AREA LAGAN LGEA SCH.	002
MAMI AREA MAMI LGEA SCH.	003
EBBE/MIZZA AREA OPEN SPACE	004
EBWA AREA OPEN SPACE, EBWA	005
KAPU AREA KAPU LGEA SCH.	006
GIRRI AREA, GIRRI LGEA SCH.	007
DANBO/ISANAWA/KPATAKO OPEN SPACE DANBO	008
MABO/NAJOGUN OPEN SPACE, NAJOGUN	009
TOTAL PUs:	9

RA: Kupa South West

Code: 07

PU Name [NOTE: The old name/location of relocated PUs appear in parenthesis]	CODE
ABUGI AREA ABUGI LGEA SCH.	001
KAYINKO AREA KAYINKO LGEA SCH.	002
FIKARA AREA FIKARA LGEA SCH.	003
MIGEGI AREA MIGEGI LGEA SCH.	004
AWUMI AREA OPEN SPACE, AWUMI	005
KPOKU/KARAGI AREA OPEN SPACE, KPOKU	006
GBEDU/DANKUZI, GBEDU LGEA SCH.	007
BALAGAN AREA BALAGAN LGEA SCH	008
ELAGAN AREA ELAGAN LGEA SCH.	009
KARAGI AREA OPEN SPACE KARAGI	010
TOTAL PUs:	10



KOGI STATE



LGA: LOKOJA

Code: 12

RA: Oworo

Code: 08

PU Name [NOTE: The old name/location of relocated PUs appear in parenthesis]	CODE
AGBAJA AREA , AGBAJA LGEA SCH.	001
ADOGBE AREA, ADOGBE LGEA SCH.	002
IBARU AREA, OPEN SPACE, IBARU	003
FELELE AREA, FELELE LGEA SCH.	004
JAKURA AREA, JAKURA LGEA SCH.	005
TAJIMI/EMU/OGBAGBON AREA, OPEN SPACE, TAJIMI	006
JAMATA AREA, OPEN SPACE, JAMATA	007
OHONO/IJIHO AREA, IJIHO LGEA SCH	008
OWARA AREA, OWARA LGEA SCH	009
IGBONLA AREA, IGBONLA OPEN SPACE	010
OYO AREA, OPEN SPACE, OYO	011
BANDA/KUNGBANI AREA, BANDA LGEA SCH	012
OTUBE AREA, OTUBE LGEA SCH.	013
AKPATA AREA, AKPATA LGEA SCH.	014
OSHOKOSHOKO AREA, OSHOKOSHOKO LGEA SCH	015
AKOJI AREA OPEN SPACE AKOJI	016
AGBODO AREA, OPEN SPACE AGBODO	017
TOTAL PUs:	17

RA: Kakanda

Code: 09

PU Name [NOTE: The old name/location of relocated PUs appear in parenthesis]	CODE
ATUNGBELE AREA, OPEN SPACE, ATUNGBELE	001
YAGBA AREA, OPEN SPACE, YAGBA	002
KEREGBE AREA, OPEN SPACE, KEREGBE	003
YABBA AREA, OPEN SPACE, YABBA	004
SHEVUN AREA, OPEN SPACE SHEVUN	005
GORI /ARAH AREA, OPEN SPACE, GORI	006
TARABA AREA, OPEN SPACE, TARABA	007
ASHE AREA, OPEN SPACE, ASHE	008
TAJI AREA, OPEN SPACE, TAJI	009
BUDON-TSOFO AREA, OPEN SPACE, BUDON-TSOFO	010
DOJI AREA, OPEN SPACE, DOJI	011
EDO AREA, OPEN SPACE, EDO	012
BUGE/NAMBATA, OPEN SPACE, BUGE	013
TOTAL PUs:	13



KOGI STATE



LGA: LOKOJA

Code: 12

RA: Eggan

Code: 10

PU Name [NOTE: The old name/location of relocated PUs appear in parenthesis]	CODE
EGGAN TIFAIN AREA, LGEA SCH. EGGAN	001
EGGAN/JUKDAN AREA, OPEN SPACE, EGGAN	002
EMIKPANGI AREA, OPEN SPACE, EMIKPANGI	003
EGGAN/KUSOKAPA AREA, OPEN SPACE, KUSOKAPA	004
KINAMI TIFAIN, OPEN SPACE, KINAMI TIFAIN	005
KINAMI TAKO, OPEN SPACE, KINAMI TAKO	006
TOTAL PUs:	6



KOGI STATE



LGA: MOPA-MURO

Code: 13

THE LIST OF REGISTRATION AREAS IN THE LOCAL GOVERNMENT AREA

NAME	Code	# of PUs
ODOLE - 1	01	4
ODOLE - 2	02	4
ILLETEJU - 1	03	7
ILLETEJU - 2	04	5
OKEAGI/ILAI	05	6
OROKERE	06	8
TAKETE IDDE/OTAFUN	07	5
AIYEDAYO/AIYEDARO	08	4
AGBAFOGUN	09	5
AIYEDE/OKAGI	10	4
TOTAL:	10	52



KOGI STATE



LGA: MOPA-MURO

Code: 13

RA: Odole - 1

Code: 01

PU Name [NOTE: The old name/location of relocated PUs appear in parenthesis]	CODE
ODOLE MOPA OKEDIYEYE SIGN BOARD	001
ODOLE MOPA YEKE SIGNBOARD	002
ODOLE MOPA SHADE BY OKEDAGUN SIGNBOARD	003
ODOLE MOPA OJA-OBA FRONTAGE	004

TOTAL PUs: 4

RA: Odole - 2

Code: 02

PU Name [NOTE: The old name/location of relocated PUs appear in parenthesis]	CODE
OPEN SPACE, BAREKE	001
ADOGBE SHADE BY FISH STORE	002
ADOGBE-SURULERE	003
ILETEJU GRA UNDER DOGORARO TREE - BAREKE	004

TOTAL PUs: 4

RA: Illeteju - 1

Code: 03

PU Name [NOTE: The old name/location of relocated PUs appear in parenthesis]	CODE
ILETEJU BY CHIEF MAGISTRATES COURT	001
ILETEJU OPEN SPACE OPP. LGEA BAPTIST SCHOOL I	002
ILETEJU OPEN SPACE OPP. LGEA BAPTIST SCHOOL II	003
ILETEJU GRA	004
ILETEJU PANDAYA MARKET	005
ILARO-ILETEJU FURNITURE FRONTAGE	006
ILETEJU OLD MARKET ROAD IDI-OGBAGBA	007

TOTAL PUs: 7

RA: Illeteju - 2

Code: 04

PU Name [NOTE: The old name/location of relocated PUs appear in parenthesis]	CODE
OKEBUKUN OPEN SPACE BY PUBLIC WELL	001
OKEBUKUN	002
ENUGBO ECWA LGEA SCHOOL	003
SABO OPEN SPACE	004
IJAGBE LGEA SCH. IJAGBE	005

TOTAL PUs: 5



KOGI STATE



LGA: MOPA-MURO

Code: 13

RA: Okeagi/Ilai

Code: 05

PU Name [NOTE: The old name/location of relocated PUs appear in parenthesis] CODE

ILAI VILLAGE LGEA SCH. 001

ILAI VILLAGE OPEN SPACE I 002

AIYEGUNLE-OKEAGI LGEA SCH. 003

OKEAGI LGEA SCH. OKEAGI 004

OKEAGI, OPEN SPACE 005

OPEN SPACE, ILAI VILLAGE II 006

TOTAL PUs: 6

RA: Orokere

Code: 06

PU Name [NOTE: The old name/location of relocated PUs appear in parenthesis] CODE

OROKERE BUS STOP AREA 001

OROKERE POLICE STATION FRONTAGE 002

ALEFERE 003

OROKERE LGEA SCH. I. EFFO 004

OROKERE LGEA SCHOOL II EFFO 005

OROKERE, OPEN SPACE ALONG TAKETE ROAD 006

OROKERE OLD SITE 007

OPEN SPACE, BY AIYEDE SETTLERS EFFO 008

TOTAL PUs: 8

RA: Takete Idde/Otafun

Code: 07

PU Name [NOTE: The old name/location of relocated PUs appear in parenthesis] CODE

OKEGADA AMURO MARKET OKEGADA 001

TAKETE-IDE LGEA SCHOOL TAKETE 002

NEAR TAKETE-IDE COURT PREMISES 003

TAKETE-IDE OPEN SPACE 004

OTAFUN VILLAGE OPEN SPACE 005

TOTAL PUs: 5

RA: Aiyedayo/Aiyedaro

Code: 08

PU Name [NOTE: The old name/location of relocated PUs appear in parenthesis] CODE

AIYEDAYO VILLAGE MARKET SQUARE 001

AIYEDAYO VILLAGE LGEA SCHOOL 002

AIYEDERO MARKET SQUARE 003

ILOKE LGEA SCHOOL ILOKE 004

TOTAL PUs: 4



KOGI STATE



LGA: MOPA-MURO

Code: 13

RA: Agbafogun

Code: 09

PU Name [NOTE: The old name/location of relocated PUs appear in parenthesis]	CODE
AIYETEJU LGEA/ECWA SCHOOL	001
AIYETEJU OLD MARKET AREA	002
AIYETEJU UNDER WHISTLING PAN	003
AIYETEJU A.C.S.S. AMURO	004
OPEN SPACE, AIYETEJU	005
TOTAL PUs:	5

RA: Aiyede/Okagi

Code: 10

PU Name [NOTE: The old name/location of relocated PUs appear in parenthesis]	CODE
OKEGADA AIYEDE MARKET OKEGADA	001
OKEGADA LGEA SCHOOL, OKEGADA	002
AIYEDE LGEA SCHOOL, AIYEDE	003
AIYEDE KAJOLA MARKET AIYEDE	004
TOTAL PUs:	4



KOGI STATE



LGA: OFU

Code: 14

THE LIST OF REGISTRATION AREAS IN THE LOCAL GOVERNMENT AREA

NAME	Code	# of PUs
IGO	01	12
ALOMA	02	11
EJULE ALLAH	03	14
ITOBE/OKOKENYI	04	11
UGWOLAWO - 1	05	14
UGWOLAWO - 2	06	8
ALOJI	07	10
OFOKE	08	10
OCHADAMU	09	19
OGBONICHA	10	10
IBOKO/EFAKWU	11	10
TOTAL:	11	129



KOGI STATE



LGA: OFU

Code: 14

RA: Igo

Code: 01

PU Name [NOTE: The old name/location of relocated PUs appear in parenthesis]	CODE
LGEA SCH. EFOFE (IGO PLAY GROUND/IGO CENTRE-OTUKPO OGENE)	001
QIC SCH. ONICHA-IGO/OJUWOIGO/OFEMANGIGO	002
OPEN SPACE IGO/ONICHA-IGO I & 2 I	003
OPEN SPACE IGO/ONICHA-IGO 1 & 2 II	004
LGEA SCH. ODO-EFULAI/ODO-EFULAI-OCHI-OJOFA	005
LGEA SCH. AJABI/OFACHE-ENABO-AJODI	006
O/S EKOHIA INEKPE (INEKPE NEAR PALACE OGOHI EKOHIA INEKPE)	007
LGEA SCH. OGBAGEBE/OGBAGEBE 1 & 2 ADUPI 1 & 2	008
OCHI-ADEGBE PRIM SCH/OCHI-ADEGBE	009
LGEA SCH, OGENE-ZARIA/OGENE ZARIA	010
OPEN SPACE, ANYIGBA-OKO/ANYIGBA-OKO-EGBOJE	011
OPEN SPACE BEFORE MARKET SQU./IGWU	012
TOTAL PUs:	12

RA: Aloma

Code: 02

PU Name [NOTE: The old name/location of relocated PUs appear in parenthesis]	CODE
LGEA SCH., OKULA/OKULA I - IBOKO-OKULA	001
OPEN SPACE /OKULA 2 & 3 - OKO OKULA	002
OPEN SPACE , ALLOMA/ALLOMA 1 & 2 EGAGBE-NEBE	003
GSS ALLOMA/ALLOMA-GSS ALLOMA	004
OPEN SPACE /ALLOMA 3 & 4	005
LGEA SCHOOL, AMUNA/AGBADUMA-OCHIKALA	006
NEAR THE FIELD/EMAKULACHA	007
LGEA SCH. OGBULU/OGBULU 1 & 2	008
LGEA SCH., OFANTE OMOJO/OFANTEOMOJO, ODO-EFULAI, EMOYONKU	009
NEAR THE FIELD EKE-IJABE/EKE-IJABE-OKO-ULOKO	010
VILLAGE SQUARE, EPUGO CENTRE/EPUGO	011
TOTAL PUs:	11



KOGI STATE



LGA: OFU

Code: 14

RA: Ejule Allah

Code: 03

PU Name [NOTE: The old name/location of relocated PUs appear in parenthesis]	CODE
OPEN SPACE BEFORE, ADALO/ALLA ADUKU EJIMA 1 & 2	001
PUBLIC SQUARE, ALLA OGANE/ALLA AGBO-ALLA OGANE-ALLA EJIMA	002
ST. MARTINS SCH., EJULE/ST. MARTIN'S SCH. EJULE	003
ST. MARTINS SCH./ST. MARTIN'S SCH. EJULE	004
NEAR CO-OPERATIVE, EJULE/OLD AREA COURT 1, 2 3	005
WATER WORKS, EJULE/WATER WORKS, EJULE	006
LGEA/QIC SCH., IKONA OFAKAGA/IKONA OFAKAGA	007
LGEA SCH. AMUNA OFAKAGA I&II (OPEN SPACE AT AMUNA OFAKAGA)	008
LGEA SCH, OFULOKO/OFULOKO-ATUWA -ALOME/EJULE / AJODO OPEN SPACE	009
OPEN SPACE AT EGUBI	010
LGEA SCH. OFULOKO/OFULOKO-ATUWA	011
OPEN SPACE OJAPATA AJATAGA-UDAGBE	012
OPEN SPACE AT ALLA ALOJI	013
NEAR /EFIYO EJULE	014
TOTAL PUs:	14

RA: Itobe/Okokenyi

Code: 04

PU Name [NOTE: The old name/location of relocated PUs appear in parenthesis]	CODE
LGEA SCH. ITOBE/LGEA SCH. LABRAFU 1 & 2	001
LGEA ISLAMIYA SCH. ITOBE (OPEN SPACE HAUSA/BASSANGA QRTS/ GRANDING MILL ITOBE)	002
UKPO/OCHAPIA/UKPO-OCHAPIA	003
GRADE I AREA COURT ITOBE (ITE OPEN SPACE-EKITO/ITE/ALABI)	004
OLUKUDU OPEN SPACE/ALA-OYIBO-AGULA-OLUKUDU	005
LGEA SCH., OLUKUDU/AGBENEMA-OKOKENYI 1 & 2	006
OPEN SPACE ATANEGOMA/OTEBU-ATANEGOMA	007
OPEN SPACE OGBOYAGA/OGBOYAGA-AROKPA-OFOYI	008
OPEN SPACE NEAR OKPAGA	009
LGEA SCH. AJOH/AJOH 1 & 2 - AJOH 1 & 2	010
LGEA SCH. ITOBE/LGEA SCH. LABRAFU 1 & 2	011
TOTAL PUs:	11



KOGI STATE



LGA: OFU

Code: 14

RA: Ugwolawo - 1

Code: 05

PU Name [NOTE: The old name/location of relocated PUs appear in parenthesis]	CODE
RCM SCH., UGWOLAWO/RCM 1 & 2 - UDABA OFU	001
NEAR QIC SCH. PLAY GROUND UGWOLAWO/QIC SCH. HOSPITAL SITE	002
NEAR QIC SCH. PLAY GROUND UGWOLAWO/QIC SCH. HOSPITAL SITE	003
LGEA ISLAMIYA PRY. SCH. (NEAR THE FIELD UGWOLAWO ATODA II)	004
NEAR TOWN HALL, UGWOLAWO/TOWN HALL, POST OFFICE AREA	005
LGEA SCHOOL, AD/KAHANE-EFEKPE	006
OPEN SPACE /AGWALE-OGOKOH-OFENYA	007
OPEN SPACE /AYEYE-AHI-OJAPATA	008
LGEA SCH. UDEH/UDEH	009
LGEA SCH, AHI-ALIJOBU/AHI-OKEKPE-OBIAGA-ALIJOBU	010
LGEA SCH. OGEKUME/OGEKUME 1 & 2/OKPAJI-UJOKITI, OJOFA	011
OPEN SPACE /OJUWO-OMACHI 1 & 2	012
NEAR THE FIELD, UKPOTUME/UKPOTUME	013
LGEA SCH., ATODA/ATODA I	014
TOTAL PUs:	14

RA: Ugwolawo - 2

Code: 06

PU Name [NOTE: The old name/location of relocated PUs appear in parenthesis]	CODE
NEAR GRINDING MILL AJOCHAI/UKPOLO OCHEJA,-ATE-AJO, OJOCHAI	001
LGEA SCH. OJEDEBE/OJUWO 1 & 2 OJEDEBE, ANIKE	002
LGEA SCH. OJUWO-OCHA (BEFORE HEALTH CLINIC OJUWO-OCHA/ OJUWO-OCHA, OJUWO ONAGI, ACHAGO)	003
HEALTH CLINIC OJUWO-OCHA (NEAR HEALTH CLINIC OJUWO-OCHA/OJUWO-OCHA, OJUWO ONAJI ACHAGO)	004
LGEA SCH, IGOJO/IGOJO	005
OPEN SPACE AT IKPALAKA/ABIYOTE, IKPALAKA	006
OPEN SPACE AT/AGBOGODO	007
OPEN SPACE AT OJIGBA	008
TOTAL PUs:	8



KOGI STATE



LGA: OFU

Code: 14

RA: Aloji

Code: 07

PU Name [NOTE: The old name/location of relocated PUs appear in parenthesis]	CODE
LGEA SCH. OGBABO UDACHI (OPEN SPACE OGBABO/OGBABO 1,2&3 OGBABO OLOFU)	001
ALOJI OLD MARKET SQUARE/ALOJI 1,&2, OJUWO-ALOJI	002
ALOJI OLD MARKET SQUARE/ALOJI 1,&2, OJUWO-ALOJI	003
OPEN SPACE AT AJATOKUNU/ALOJI AJATOKUNU, OJUWO ALOJI	004
OPEN SPACE, OJODU ETI-AJA/OJODU 1 & 2 AJAKECHI	005
IGEBIJE MARKET SQUARE/IGEBIJI 1 & 2	006
LGEA SCH. OBAGWU 1, 2, 3 & 4	007
LGEA SCH. OJO-AGEFU/OGBA-OBALA, OJO-AGEFU	008
LGEA SCH. IKAGBO/IKAGBO 1 & 2, AKPODO	009
LGEA SCH. IJOGO/IJOGO, KALABA, IKPERA	010
TOTAL PUs:	10

RA: Ofoke

Code: 08

PU Name [NOTE: The old name/location of relocated PUs appear in parenthesis]	CODE
LGEA SCH. AJEGWU/AJEGWU, OFOGEDE, HIAHIM, OFOKE	001
OPEN SPACE NEAR ALO	002
OPPOSITE LGEA SCH./AYELE	003
NEAR UGBEDU CLINIC/UGBEDU, EMI-MAJI,ADUMEJI 1 & 2	004
LGEA SCH. AJENGO/AJENGO, IGA-OLIJO	005
LGEA SCH. ADUMU/ADUMU-IGOTI, OJUWO-AFU, OLADEBU	006
LGEA SCH. AJI-OBALA/OJAJI OBALA	007
LGEA SCH. AJOKOPI/AJOKOPI-UKUNUBE	008
OPEN SPACE AT OBUBU 1 & 2	009
OPEN SPACE AT EGONICHA, EMI-CHEJA	010
TOTAL PUs:	10



KOGI STATE



LGA: OFU

Code: 14

RA: Ochadamu

Code: 09

PU Name [NOTE: The old name/location of relocated PUs appear in parenthesis]	CODE
HEALTH CLINIC AKPAGIDIGBO/AKPAGIDIGBO 1,2,3 & 4	001
LGEA SCH. OFOKOPI/OFOKOPI 1 & 2	002
LGEA SCH. OCHADAMU/OCHADAMU I, EMEWE OFEJIJI	003
G.S.S. OCHADAMU/OLOFU OCHADAMU, MAMEREBO	004
OPEN SPACE AT AMUNA OKELE, OKELE	005
OPEN SAPCE AT OWALA, AGIDIGBANYI	006
RCM SCH. OBAJE AKO/OBAJE AKO, UKANUKPODA	007
LGEA SCH. OWOWOLO/OWOWOLO 1, 2 & 3	008
LGEA SCH. OWOWOLO/OWOWOLO 1, 2 & 3	009
OPEN SPACE AT IYOKPE-OWOWOLO	010
OPEN SPACE AT OKABO 1,2 & 3	011
LGEA SCH. ISLAMIYA UMOMI (FRONT OF HAJIYA HOTEL, UMOMI)/UMOMI IV	012
OPEN SPACE AT OFAKAGA, OFAKAGA, OJIJINI	013
OPEN SPACE AT OGBAKPEDO	014
MARKET SQUARE IKPOKEJO/IKPOKEJO 1 & 2	015
OPEN SPACE AT ALOME UMOMI	016
OPEN SPACE MARKET SQUARE/ UMOMI I	017
COMM. SEC. SCH. OFOLIKPA/OFOLIKPA	018
LGEA SCH. UMOMI/UMOMI EFEKPE 2	019

TOTAL PUs: 19

RA: Ogbonicha

Code: 10

PU Name [NOTE: The old name/location of relocated PUs appear in parenthesis]	CODE
OPEN SPACE AT OJONE/OJONE, EMAKPS, OFANTE	001
LGEA SCH. OGBONICHA/OFACHE, OCHI-OGBONICHA, OMODO FA OGBONICHA	002
LGEA SCH. OGBONICHA/OFACHE, OCHI-OGBONICHA, OMODODA	003
LGEA SCH. OFABO/OFABO 1 & 2	004
OPEN SPACE AT EGUME, ABEJUKOLO	005
NEAR THE FIELD OFABO/OFABO III, OKAGWU	006
OPEN SPACE AT OGALAJI/OGALAJI, OTULUKPA	007
OPEN SPACE AT OFADA/OFADA, ETUKWO, OGENE	008
OPEN SPACE AT EMODU	009
OPEN SPACE AT OKAKWU	010

TOTAL PUs: 10



KOGI STATE



LGA: OFU

Code: 14

RA: Iboko/Efakwu

Code: 11

PU Name [NOTE: The old name/location of relocated PUs appear in parenthesis]	CODE
OPEN SPACE IBOKO CENTRE/IBOKO, OGBONOKO	001
OJUWO VILLAGE SQUARE/OJUWO, IBOKO	002
IGOTI JUNCTION/AGOJEJUATE 1 & 2, OGENE	003
LGEA SCH, AJODI/AGOJEJU IKONA, OJAPATA, AJODI	004
LGEA SCH. UGBAMAKA/EFAKWU/UGBAMAKA 1 & 2	005
TOWN HALL FIELD/ALODO, ANIKE	006
IGOTI CENTRE/IGOTI, EFILO	007
LGEA SCH. ATIYA/ATIYA, OGO	008
LGEA SCH. OHIELEWU/OHIELEWU	009
LGEA SCH. AGOJEJU/ATE AKPOTO	010
TOTAL PUs:	10



KOGI STATE



LGA: OGORI/MAGONGO

Code: 15

THE LIST OF REGISTRATION AREAS IN THE LOCAL GOVERNMENT AREA

NAME	Code	# of PUs
ENI	01	11
OSHOBANE	02	8
OKIBO	03	5
OKESI	04	5
ILETEJU	05	4
AIYEROMI	06	5
UGUGU	07	9
OBINYOIN	08	9
OBATGBEN	09	6
OTURU OPOWUROYE	10	5
TOTAL:	10	67



KOGI STATE



LGA: OGORI/MAGONGO

Code: 15

RA: Eni

Code: 01

PU Name [NOTE: The old name/location of relocated PUs appear in parenthesis]	CODE
OPEN SPACE- ENI OGORI I	001
OPEN SPACE - ENI OGORI II	002
OPEN SPACE - ENI OGORI III	003
OPEN SPACE - ENI, OGORI IV	004
OGORI DISPENSARY, OGORI	005
C.C.H. SCH., OGORI	006
OPEN SPACE - ENI OGORI V	007
OPEN SPACE NEAR MAMA KANO	008
OPEN SPACE VI ENI, OGORI	009
CIVIC CENTRE, OGORI	010
OPEN SPACE - ENI OGORI VII	011
TOTAL PUs:	11

RA: Oshobane

Code: 02

PU Name [NOTE: The old name/location of relocated PUs appear in parenthesis]	CODE
OPEN SPACE OGORI GARAGE, OGORI	001
OPEN SPACE I,OGORI	002
OPEN SPACE II, OGORI	003
OPEN SPACE III,OGORI	004
NEAR TEE SPOT, OGORI	005
OPEN SPACE IV	006
OPEN SPACE / OGORI V	007
OPEN SPACE VI, OGORI	008
TOTAL PUs:	8

RA: Okibo

Code: 03

PU Name [NOTE: The old name/location of relocated PUs appear in parenthesis]	CODE
AT THE MATERNITY CENTRE, OGORI	001
OPEN SPACE-OKIBO, I - OGORI	002
OPEN SPACE OKIBO II, OGORI	003
OPEN SPACE OKIBO - OGORI III	004
OPEN SPACE IV, OKIBO-OGORI	005
TOTAL PUs:	5



KOGI STATE



LGA: OGORI/MAGONGO

Code: 15

RA: Okesi

Code: 04

PU Name [NOTE: The old name/location of relocated PUs appear in parenthesis] CODE

OPEN SPACE OKESI, OGORI 001

OPEN SPACE OKESI, OGORI II 002

OPEN SPACE III, OGORI 003

ST. PETER'S PRIMARY SCHOOL, OGORI 004

ST. PERER'S PRIMARY SCH. OGORI 005

TOTAL PUs: 5

RA: Ileteju

Code: 05

PU Name [NOTE: The old name/location of relocated PUs appear in parenthesis] CODE

OPEN SPACE I ILETEJU 001

OPEN SPACE II ILETEJU OGORI 002

OPEN SPACE III, ILETEJU 003

OPEN SPACE IV, ILTEJU, OGORI 004

TOTAL PUs: 4

RA: Aiyeromi

Code: 06

PU Name [NOTE: The old name/location of relocated PUs appear in parenthesis] CODE

OPEN SPACE I, AIYEROMI - OGORI 001

OPEN SPACE , NEAR GENERAL OGORI 002

OPEN SPACE , OGORI II 003

OPEN SPACE /AIYEROMI III 004

OPEN SPACE AIYEROMI OGORI IV 005

TOTAL PUs: 5

RA: Ugugu

Code: 07

PU Name [NOTE: The old name/location of relocated PUs appear in parenthesis] CODE

NEAR OLUMODEJI'S (NIG.ENT.) PRINTER-MAGONGO 001

OPEN SPACE NEAR MATERNITY OFFICE - MAGONGO 002

OPEN SPACE - MAGONGO I 003

OPEN SPACE - MAGONGO II 004

OPEN SPACE - MAGONGO III 005

OPEN SPACE - OKONOBLO FARM CENTRE MAGONGO IV 006

OPEN SPACE - MANGOGO V 007

OPEN SPACE - MAGONGO VI 008

OPEN SPACE - MATERNITY CENTRE 009

TOTAL PUs: 9



KOGI STATE



LGA: OGORI/MAGONGO

Code: 15

RA: Obinoyin

Code: 08

PU Name [NOTE: The old name/location of relocated PUs appear in parenthesis]	CODE
OPEN SPACE - OBINOYIN-MAGONGO I	001
OPEN SPACE - OBINOYIN-MAGONGO II	002
OPEN SPACE - OBINOYIN-MAGONGO III	003
L.G.E.A / R.C.M SCHOOL- OBINOYIN-MAGONGO I	004
OPEN SPACE - OBINOYIN-MAGONGO IV	005
OPEN SPACE - OBINOYIN-MAGONGO V	006
OPEN SPACE - OBINOYIN-MAGONGO VI	007
L.G.E.A / R.C.M.S SCHOOL - OBINOYIN-MAGONGO II	008
OPEN SPACE - OBINOYIN-MAGONGO VII	009
TOTAL PUs:	9

RA: Obatgben

Code: 09

PU Name [NOTE: The old name/location of relocated PUs appear in parenthesis]	CODE
OPEN SPACE - OBATIGBEN - MAGONGO I	001
OPEN SPACE - OBATIGBEN - MAGONGO II	002
OPEN SPACE - OBATIGBEN - MAGONGO III	003
OPEN SPACE - OBATIGBEN - MAGONGO IV	004
OPEN SPACE - OBATIGBEN - MAGONGO V	005
OPEN SPACE - OBATIGBEN - MAGONGO VI	006
TOTAL PUs:	6

RA: Oturu Opowuroye

Code: 10

PU Name [NOTE: The old name/location of relocated PUs appear in parenthesis]	CODE
OPEN SPACE - OTURU OPOWUROYE MAGONGO I	001
OPEN SPACE - OTURU OPOWUROYE MAGONGO II	002
OPEN SPACE - OTURU OPOWUROYE MAGONGO III	003
C.M.S. SCHOOL MAGONGO	004
OPEN SPACE - OTURU OPOWUROYE MAGONGO IV	005
TOTAL PUs:	5



KOGI STATE



LGA: OKEHI

Code: 16

THE LIST OF REGISTRATION AREAS IN THE LOCAL GOVERNMENT AREA

NAME	Code	# of PUs
OBAIBA I	01	21
OBAIBA II	02	15
OKUEHU	03	21
OHUETA	04	13
OBOROKE EBA	05	20
OBAROKE UVETE	06	14
EIKA / OHIZENYI	07	21
OKAITO / USUNGWEN	08	13
OHUEPE / OMAVI UBORO	09	10
OBANGEDE / UHUODO	10	16
OBOROKE UVETE - II	11	12
TOTAL:	11	176



KOGI STATE



LGA: OKEHI

Code: 16

RA: Obaiba I

Code: 01

PU Name [NOTE: The old name/location of relocated PUs appear in parenthesis]	CODE
L.G.E.A SCHOOL - OBEIBA I	001
L.G.E.A SCHOOL - OBEIBA II	002
L.G.E.A SCHOOL - OBEIBA III	003
L.G.E.A SCHOOL - OBEIBA IV	004
L.G.E.A AUD SCHOOL - OBEIBA I	005
L.G.E.A AUD SCHOOL - OBEIBA II	006
NEAR CENTRAL SCHOOL OBEIBA	007
NEAR COMMUNITY BANK I	008
NEAR COMMUNITY BANK II	009
NEAR COMMUNITY BANK III	010
NEAR SALAWU ADORO'S HOUSE I	011
NEAR SALAWU ADORO'S HOUSE II	012
MATERNITY CENTRE I	013
MATERNITY CENTRE II	014
MATERNITY CENTRE III	015
L.G.E.A ANGLICAN SCHOOL INIKU I	016
L.G.E.A ANGLICAN SCHOOL INIKU II	017
NEAR AUDU ADANO'S HOUSE I	018
NEAR AUDU ADANO'S HOUSE II	019
NEAR SALAMI ODEH'S HOUSE I	020
NEAR SALAMI ODEH'S HOUSE II	021

TOTAL PUs: 21



KOGI STATE



LGA: OKEHI

Code: 16

RA: Obaiba II

Code: 02

PU Name [NOTE: The old name/location of relocated PUs appear in parenthesis]	CODE
OPEN SPACE NEAR OTARU CRESCENT	001
OLD POSTAL AGENCY	002
OPEN SPACE NEAR ALI INARE'S HOUSE I	003
OPEN SPACE NEAR ALI INARE'S HOUSE II	004
OPEN SPACE NEAR SALAWU MAJEBI'S HOUSE I	005
OPEN SPACE NEAR SALAWU MAJEBI'S HOUSE II	006
OPEN SPACE NEAR OKINO'S CLINIC	007
OPEN SPACE NEAR VULCANIZER I	008
OPEN SPACE NEAR VULCANIZER II	009
OPEN SPACE NEAR C & S I	010
OPEN SPACE NEAR C & S II	011
L.G.E.A SCHOOL UKOWA I	012
L.G.E.A SCHOOL UKOWA II	013
OPEN SPACE NEAR MUSA BELLO'S HOUSE	014
OPEN SPACE NEAR MUSA BELLO'S HOUSE	015
TOTAL PUs:	15



KOGI STATE



LGA: OKEHI

Code: 16

RA: Okuehu

Code: 03

PU Name [NOTE: The old name/location of relocated PUs appear in parenthesis]	CODE
M.BAUDEEN SCHOOL IKUEHI I	001
M.BAUDEEN SCHOOL IKUEHI II	002
M.BAUDEEN SCHOOL IKUEHI III	003
NEAR MOSQUE IKINARO'S HOUSE I	004
NEAR MOSQUE IKINARO'S HOUSE II	005
OPEN SPACE OGEDEMGBE'S HOUSE	006
OPEN SPACE OJUNDE MARKET I	007
OPEN SPACE OJUNDE MARKET II	008
OPEN SPACE OJUNDE MARKET III	009
L.G.E.A ST PETER'S ANG. IKUEHI I	010
L.G.E.A ST PETER'S ANG. IKUEHI II	011
L.G.E.A ST. PETER'S ANG. IKUEHI III	012
L.G.E.A ST. PETER'S ANG. IKUEHI IV	013
NEAR AKANDE'S HOUSE I	014
NEAR AKANDE'S HOUSE II	015
NEAR IBRAHIM MOH'S HOUSE	016
NEAR UPACHE'S HOUSE	017
NEAR UNITY HOTEL	018
NEAR SUMONU OZIGI'S HOUSE I	019
IKUEHI ICHENYA	020
NEAR SUMONU OZIGI'S HOUSE II	021
TOTAL PUs:	21



KOGI STATE



LGA: OKEHI

Code: 16

RA: Ohueta

Code: 04

PU Name [NOTE: The old name/location of relocated PUs appear in parenthesis]	CODE
GOVT. DAY SEC. SCH. OHUETA I	001
GOVT. DAY SEC. SCH. OHUETA II	002
L.G.E.A SCHOOL OHUETA I	003
L.G.E.A SCHOOL OHUETA II	004
L.G.E.A SCHOOL OHUETA III	005
L.G.E.A SCHOOL OHUETA IV	006
OPEN SPACE NEAR OVAKU'S HOUSE I	007
OPEN SPACE NEAR CHIEF ADEBAYO WATCH MAN'S HOUSE	008
OPEN SPACE NEAR ADUVI'S HOUSE	009
OPEN SPACE NEAR BRAIMOH'S HOUSE	010
NEAR OTARU'S COMPOUND	011
NEAR ONORUOIZA'S COMPOUND	012
OPEN SPACE NEAR OVAKU'S HOUSE II	013
TOTAL PUs:	13

RA: Oboroکه Eba

Code: 05

PU Name [NOTE: The old name/location of relocated PUs appear in parenthesis]	CODE
NEAR SALAMI ENERO'S HOUSE, OBOROکه EBA	001
NEAR JATTO'S HOUSE	002
BESIDE AJANAKU'S HOUSE	003
NEAR KUJENU'S HOUSE	004
BESIDE AUDU ONOBA'S HOUSE	005
NEAR ALABI'S HOUSE	006
NEAR L.HOUSE UDIOYIVO	007
HOLY TRINITY SCHOOL OBOROکه I	008
HOLY TRINITY SCHOOL OBOROکه II	009
BESIDE OTIDA'S COMPOUND	010
NEAR EGUGU'S HOUSE	011
HOLY TRINITY SCHOOL OBOROکه-EBA	012
R.C.M. SCHOOL OBOROکه I	013
R.C.M. SCHOOL OBOROکه II	014
R.C.M. SCHOOL OBOROکه III	015
L.G.E.A BAPTIST SCHOOL OBOROکه I	016
L.G.E.A BAPTIST SCHOOL OBOROکه II	017
L.G.E.A BAPTIST SCHOOL OBOROکه III	018
BESIDE HAJIYA AHMED'S COMPOUND OBOROکه	019
L.G.E.A BAPTIST SCH. OBOROکه IV	020
TOTAL PUs:	20



KOGI STATE



LGA: OKEHI

Code: 16

RA: Obaroke Uvete

Code: 06

PU Name [NOTE: The old name/location of relocated PUs appear in parenthesis]	CODE
L.G.E.A SCHOOL OTUTU-EBA	001
OKEHI COMM. SEC. SCHOOL OBOROKE	002
OPEN SPACE NEAR SANNI AJIBADE'S COMPOUND	003
OPEN SPACE OJEKU'S COMPOUND	004
L.G.E.A SCHOOL OBOROKE-UVETE I	005
L.G.E.A SCHOOL OBOROKE-UVETE II	006
OPEN SPACE NEAR DR. LAWAL'S HOUSE COMP.	007
OPEN SPACE NEAR ONIJOBO'S COMPOUND	008
OPEN SPACE NEAR JIMOH ONDEKU COMPOUND I	009
OPEN SPACE NEAR JIMOH ONDEKU COMPOUND II	010
OPEN SPACE NEAR SIMPA'SCOMPOUND	011
OPPOSITE POST OFFICE I	012
OPPOSITE POST OFFICE II	013
OPPOSITE POST OFFICE III	014

TOTAL PUs: 14



KOGI STATE



LGA: OKEHI

Code: 16

RA: Eika / Ohizenyi

Code: 07

PU Name [NOTE: The old name/location of relocated PUs appear in parenthesis]	CODE
IKATURU NEAR AKUVADA'S COMPOUND	001
L.G.E.A SCHOOL IKATURU I	002
L.G.E.A SCHOOL IKATURU II	003
L.G.E.A EIKA OHIZENYI I	004
L.G.E.A EIKA OHIZENYI II	005
L.G.E.A EIKA OHIZENYI III	006
NEAR ISA OKODI'S COMPOUND	007
L.G.E.A SCHOOL IRESUEGEZE I	008
L.G.E.A SCHOOL IRESUEGEZE II	009
L.G.E.A SCHOOL IRESUEGEZE III	010
BESIDE SALAMI ONOBA'S COMPOUND	011
MATERNITY IREOKOVI EIKA	012
OYINO'S MARKET, EIKA	013
EIKA OHIZENYI OHORI EIKA	014
OHIZENYI POLICE STATION	015
STAFF SCHOOL EIKA CAMP.	016
L.G.E.A SCHOOL ABOBO I	017
OPEN SPACE ENYIOSIRETU	018
BESIDE ANAZA'S COMPOUND	019
NEAR OGOGO COMPOUND	020
L.E.G.A SCHOOL ABOBO II	021
TOTAL PUs:	21



KOGI STATE



LGA: OKEHI

Code: 16

RA: Okaito / Usungwen

Code: 08

PU Name [NOTE: The old name/location of relocated PUs appear in parenthesis]	CODE
L.G.E.A SCHOOL OKAITO I	001
L.G.E.A SCHOOL OKAITO II	002
NEAR KARIKATI'S COMPOUND	003
NEAR OKAITO OHIEKU'S COMPOUND	004
DISPENSARY OKAITO I	005
DISPENSARY OKAITO II	006
MARKET CENTRE OKAITO I	007
MARKET CENTRE OKAITO II	008
L.G.E.A SCHOOL USUNGWE	009
OHU BY THE VILLAGE CENTRE	010
OPEN SPACE USUNGWE OGIDO'S COMPOUND	011
OPEN SPACE NEAR OKARAGA'S COMPOUND I	012
OPEN SPACE NEAR OKARAGA'S COMPOUND II	013
TOTAL PUs:	13

RA: Ohuepe / Omavi Uboro

Code: 09

PU Name [NOTE: The old name/location of relocated PUs appear in parenthesis]	CODE
L.G.E.A SCHOOL OHUEPE I	001
L.G.E.A SCHOOL OHUEPE II	002
NEAR OZIGI'S COMPOUND	003
BESIDE UPACHE'S COMPOUND	004
L.G.E.A. SCHOOL OMAVI I	005
L.G.E.A. SCHOOL OMAVI II	006
ADEHA VILLAGE CENTRE	007
OKEHI COMM. SEC. SCH. UBORO I	008
OKEHI COMM. SEC. SCH. UBORO II	009
OPEN SPACE UBORO - UVETE	010
TOTAL PUs:	10



KOGI STATE



LGA: OKEHI

Code: 16

RA: Obangede / Uhuodo

Code: 10

PU Name [NOTE: The old name/location of relocated PUs appear in parenthesis]	CODE
L.G.E.A SCHOOL OBANGEDE I	001
L.G.E.A SCHOOL OBANGEDE II	002
L.G.E.A SCHOOL OBANGEDE III	003
L.G.E.A SCHOOL OBANGEDE IV	004
L.G.E.A SCHOOL OGOGORO I	005
L.G.E.A SCHOOL OGOGORO II	006
DISPENSARY QUARTERS OBANGEDE	007
SCHOOL OF NURSING ROAD	008
L.G.E.A SCHOOL UHUODO I	009
L.G.E.A SCHOOL UHUODO II	010
L.G.E.A SCHOOL UHUODO III	011
L.G.E.A SCHOOL UHUODO IV	012
OPEN SPACE EIKA - EBA	013
OPPOSITE F.C.E CAMPUS I	014
OPPOSITE F.C.E CAMPUS II	015
L.G.E.A SCHOOL UHUODO V	016
TOTAL PUs:	16

RA: Oboroke Uvete - II

Code: 11

PU Name [NOTE: The old name/location of relocated PUs appear in parenthesis]	CODE
OPEN SPACE JIMOH SIMPA'S COMP.	001
OPEN SPACE NEAR JIMOH ONDEKU'S COMPOUND	002
OPEN SPACE NEAR JOSHUA'S HOUSE I	003
OPEN SPACE NEAR JOSHUA'S HOUSE II	004
OPEN SPACE NEAR ALI OGEDEMGBE'S HOUSE I	005
OPEN SPACE NEAR ALI OGEDEMGBE'S HOUSE II	006
OPEN SPACE NEAR BALOGUN'S HOUSE I	007
OPEN SPACE NEAR BALOGUN'S HOUSE II	008
L.G.E.A SCHOOL IRUVUSECHI I	009
L.G.E.A SCHOOL IRUVUSECHI II	010
L.G.E.A SCHOOL IRUVUSECHI III	011
L.G.E.A SCHOOL IRUVUSECHI IV	012
TOTAL PUs:	12



KOGI STATE



LGA: OKENE

Code: 17

THE LIST OF REGISTRATION AREAS IN THE LOCAL GOVERNMENT AREA

NAME	Code	# of PUs
BARIKI	01	42
OBESSA	02	20
ONYUKOKO	03	30
IDOJI	04	26
ORIENTESU	05	22
OTUTU	06	16
OKENE-EBA / AGASSA/ AHACHE	07	33
OBEHIRA UVETTA	08	19
OBEHIRA EBA	09	19
ABUGA/OZUJA	10	30
UPOGORO/ODENKU	11	9
TOTAL:	11	266



KOGI STATE



LGA: OKENE

Code: 17

RA: Bariki

Code: 01

PU Name [NOTE: The old name/location of relocated PUs appear in parenthesis]	CODE
WATER TANK AREA - IDICHE I	001
WATER TANK AREA - IDICHE II	002
REVENUE OFFICE AREA - OKENE	003
POST OFFICE AREA - OKENE	004
ADJACENT PUBLIC TOILET I	005
ADJACENT PUBLIC TOILET II	006
OPEN SPACE AT AJANA AREA I	007
OPEN SPACE AT AJANA AREA II	008
OPEN SPACE BEHIND OKENE MOTOR PARK	009
ROAD SIDE BEFORE RELIEF CLINIC	010
OPEN SPACE BESIDE DANGA'S AREA	011
ROAD SIDE BY P & T CABLE- OZUWAYA RD.	012
OPPOSITE SHEFI OHIKERE BEER PALOUR	013
ROAD SIDE BY PUBLIC TAP-BARIKI	014
ROAD SIDE BY BASH VIDEO - IDOZUMI	015
ROAD SIDE BY PEACE COTTAGE	016
OPEN SPACE BY LAWAL UBEINA	017
OPEN SPACE BY LATE FACHE	018
OPEN SPACE BY ORICHA ONIPAKO	019
UNDER DOGOYARO TREE I, AHOGEDA	020
UNDER DOGOYARO TREE II, AHOGEDA	021
NEAR IMAM'S HOUSE IRUVUCHEBA	022
ROADSIDE IDOZUMI'S ROUND ABOUT	023
ROADSIDE OPPOSITE OGORI EXPRESS BUS STOP	024
ROADSIDE BY TAYE SALAMI TURNER MECHANIC LAGOS RD. I	025
ROADSIDE BY TAYE SALAMI TURNER MECHANIC LAGOS RD. II	026
AGO MOTOR PARK I	027
AGO MOTOR PARK II	028
AGO MOTOR PARK III	029
ROADSIDE NEAR USMAN OSHIHIWA	030
OPEN SPACE OPPOSITE IDRIS MAMANNDIRE	031
ROADSIDE BY OSIKE ELECTRICAL WORKSHOP	032
OPEN SPACE BEHIND ONIYA MEDICAL CLINIC - SAW MILL AREA	033
WATER WORKS JUNCTION - OZUWAYA	034
ROADSIDE AT MOMARCH FURNITURE BY RIVER SIDE RESTAURANT	035
OPEN SPACE BY MOH'D OKEHI I	036
OPEN SPACE BY MOH'D OKEHI II	037
GOVT. DAY SEC. SCH. IRIVUCHEBA I	038
GOVT. DAY SEC. SCH. IRIVUCHEBA II	039



KOGI STATE



LGA: OKENE

Code: 17

RA: Bariki

Code: 01

PU Name [NOTE: The old name/location of relocated PUs appear in parenthesis]	CODE
WATER TANK AREA, IDICHE	040
OPEN SPACE, BEHIND DANGA AREA	041
OPEN SPACE BY PEACE COTTAGE, AHOGEDE	042
TOTAL PUs:	42

RA: Obessa

Code: 02

PU Name [NOTE: The old name/location of relocated PUs appear in parenthesis]	CODE
OPEN SPACE BY IBRAHIM OLOKOBA I	001
OPEN SPACE BY IBRAHIM OLOKOBA II	002
OPEN SPACE NEAR R.B OJEB A	003
L.G.E.A / ST ANDREWS SCHOOL I	004
L.G.E.A / ST ANDREWS SCHOOL II	005
OPEN SPACE BY NASOSO RESTAURANT	006
OPEN SPACE BEHIND MOBIL PETROL STATION	007
ROAD SIDE BY OZUWAYA ROAD, BY ISLAMIC INSTITUTE	008
ROADSIDE BY PALM TREE - OKE - OYE	009
ROADSIDE BY DELE FURNITURE I	010
ROADSIDE BY DELE FURNITURE II	011
ROADSIDE BY OKO BROTHERS I	012
ROADSIDE BY OKO BROTHERS II	013
L.G.E.A CENTRAL I	014
L.G.E.A CENTRAL II	015
NEAR L.G.A DISPENSARY	016
L.G.A CHILD WELFARE CLINIC	017
OPEN SPACE AT POLICE STATION	018
G.R.A I NEAR PRESTIGE NURSERY SCHOOL	019
G.R.A. II ALONG BARRACK ROAD NEAR NITEL	020
TOTAL PUs:	20



KOGI STATE



LGA: OKENE

Code: 17

RA: Onyukoko

Code: 03

PU Name [NOTE: The old name/location of relocated PUs appear in parenthesis]	CODE
AGAMA FARM SETTLEMENT	001
OGUDA - FARM SETTLEMENT	002
ACHOZE - FARM SETTLEMENT	003
OHIANA - FARM SETTLEMENT	004
CHECK POINT BY ROADSIDE - BENIN RD.	005
O.S.S ALONG AJAOKUTA RD.	006
R.C.M. SOUTH I - ONYUKOKO I	007
R.C.M. SOUTH I - ONYUKOKO II	008
DEMONSTRATION II - ONYUKOKO I	009
DEMONSTRATION II - ONYUKOKO II	010
CUSTOM BASE - BENIN RD.	011
NEAR ODODO'S COMPOUND BENIN RD.	012
ROADSIDE BY SALAMI OGAJI	013
ROADSIDE BY BELLO OMOYI AREA	014
L.G.E.A DEMONSTRATION SCH. I	015
L.G.E.A DEMONSTRATION SCH. II	016
L.G.E.A DEMONSTRATION SCH. III	017
L.G.E.A DEMONSTRATION SCH. IV	018
L.G.E.A PRIMARY SCHOOL IDUKA I	019
L.G.E.A PRIMARY SCHOOL IDUKA II	020
L.G.E.A PRIMARY SCHOOL IDUKA III	021
QUEEN OF APOSTLES COLLEGE I	022
QUEEN OF APOSTLES COLLEGE II	023
BY OBONGARA COMPOUND	024
BY SHEHU JUNCTION	025
IDOPOKITI AREA	026
BESIDE AHOVI'S COMPOUND	027
NEAR AJANAKU'S COMPOUND	028
OPEN SPACE BY SALAMI OGAJI	029
OPEN SPACE BY BELLO OMOYI	030

TOTAL PUs: 30



KOGI STATE



LGA: OKENE

Code: 17

RA: Idoji

Code: 04

PU Name [NOTE: The old name/location of relocated PUs appear in parenthesis]	CODE
L.G.E.A PRIMARY SCHOOL INIKE I	001
L.G.E.A PRIMARY SCHOOL INIKE II	002
L.G.E.A PRIMARY SCHOOL INIKE III	003
A.A.A.M.C.O PREMISES OKENE I	004
A.A.A.M.C.O PREMISES OKENE II	005
A.A.A.M.C.O PREMISES OKENE III	006
OLD OKENE CLINIC	007
FANCY JUNCTION IDOJI I	008
FANCY JUNCTION IDOJI II	009
ROADSIDE BY AMESCO CLINIC	010
A.A.A.M.C.O GATE II - OKENE	011
OKENE TOWN HALL IDOJI I	012
OKENE TOWN HALL IDOJI II	013
L.G.E.A PRIMARY SCHOOL ETAHI I	014
L.G.E.A PRIMARY SCHOOL ETAHI II	015
L.G.E.A PRIMARY SCHOOL ETAHI III	016
L.G.E.A PRIMARY SCHOOL ETAHI IV	017
L.G.E.A PRIMARY SCHOOL ETAHI V	018
L.G.E.A PRIMARY SCHOOL ETAHI VI	019
COMMUNITY SEC. SCH. ETAHI I	020
COMMUNITY SEC. SCH. ETAHI II	021
OPEN SPACE AT ALHAJI OZIGI COMP. I	022
OPEN SPACE AT ALHAJI OZIGI COMP. II	023
OPEN SPACE OPPOSITE - OLD CLINIC	024
OPEN SPACE AT SALIHU AGERE I	025
OPEN SPACE AT SALIHU AGERE II	026
TOTAL PUs:	26



KOGI STATE



LGA: OKENE

Code: 17

RA: Orietesu

Code: 05

PU Name [NOTE: The old name/location of relocated PUs appear in parenthesis]	CODE
OPEN SPACE BY LATE OHIDA AREA	001
ROADSIDE BY OZUMI AREA	002
OPEN SPACE NEAR OZUMI AREA	003
OPEN SPACE BY JIMOH NGO AREA	004
OPEN SPACE BY BADOKO AREA	005
NEAR MUSA ONUSABA AREA I	006
OPEN SPACE NEAR MUSA ONUSABA II	007
OPEN SPACE BY OTOHINOYI AREA	008
PUBLIC LIBRARY	009
ROADSIDE BY ALHAJI TIJANI AHMED	010
OPEN SPACE NEAR ALHAJI TIJANI AHMED	011
ROADSIDE BY BUS STOP BY JUMMAT MOSQUE	012
ROADSIDE BY L.G.A SECRETARIAT	013
OPEN SPACE BEHIND L.G.A SECRETARIAT	014
OPEN SPACE AT L.G.A SECRETARIAT	015
BUS STOP OPPOSITE BANK OF THE NORTH	016
OPEN SPACE AT AREA COURT	017
OPEN SPACE AT NEWSPAPER STAND AREA	018
ROADSIDE OPPOSITE READING ROOM - OKENE	019
ROADSIDE BY GOVERNOR RECORDING STUDIO	020
ROADSIDE AT JUNCTION NATIONAL BANK RD	021
OPEN SPACE NEAR JIMOH NGO AREA II	022
TOTAL PUs:	22



KOGI STATE



LGA: OKENE

Code: 17

RA: Otutu

Code: 06

PU Name [NOTE: The old name/location of relocated PUs appear in parenthesis]	CODE
L.G.E.A / R.C.M NORTH I	001
L.G.E.A / R.C.M NORTH II	002
L.G.E.A / R.C.M NORTH IV	003
L.G.E.A / R.C.M NORTH V	004
ROADSIDE BY SALAMI SALIHU COMP.	005
ROADSIDE BY IDOGIDO JUNCTION	006
L.G.E.A CENTRAL I	007
L.G.E.A CENTRAL II	008
L.G.E.A CENTRAL V SCHOOL I	009
L.G.E.A CENTRAL V SCHOOL II	010
AMORE CLINIC OKENE	011
NEPA TRANSFORMER JUNCTION I	012
NEPA TRANSFORMER JUNCTION II	013
ECWA CHURCH PREMISES IDARE	014
NEAR C.A.C CHURCH IDARE	015
NEAR NYASE HOTEL	016
TOTAL PUs:	16



KOGI STATE



LGA: OKENE

Code: 17

RA: Okene-Eba / Agassa/ Ahache

Code: 07

PU Name [NOTE: The old name/location of relocated PUs appear in parenthesis]	CODE
L.G.E.A / ST JOHN'S PRIMARY SCHOOL AGASSA I	001
L.G.E.A / ST JOHN'S PRIMARY SCHOOL AGASSA II	002
ROADSIDE BY KONGA INORERE - AHACHE I	003
ROADSIDE BY KONGA INORERE - AHACHE II	004
ROADSIDE BY STAND AVEREHO - AHACHE III	005
L.G.E.A PRIMARY SCHOOL - AHACHE I	006
L.G.E.A PRIMARY SCHOOL - AHACHE II	007
L.G.E.A PRIMARY SCHOOL - AGASSA I	008
L.G.E.A PRIMARY SCHOOL - AGASSA II	009
L.G.E.A PRIMARY SCHOOL - AGASSA III	010
OPEN SPACE AT ASUBO AREA	011
L.G.E.A PRIMARY SCHOOL - UKOWA I	012
L.G.E.A PRIMARY SCHOOL - UKOWA II	013
L.G.E.A PRIMARY SCHOOL - UKOWA III	014
LGEA PRIMARY SCHOOL - IDAGIDIGBO I	015
LGEA PRIMARY SCHOOL - IDAGIDIGBO II	016
LGEA PRIMARY SCHOOL - UKOWA IV	017
LGEA PRIMARY SCHOOL - UKOWA V	018
LGEA PRIMARY SCHOOL - UKOWA VI	019
LGEA PRIMARY SCHOOL - IDAGIDIGBO III	020
LGEA PRIMARY SCHOOL - IDAGIDIGBO IV	021
LGEA PRIMARY SCHOOL - IDAGIDIGBO V	022
UNDER OLD P&T STATION-ORIDOBE I	023
UNDER OLD P&T STATION-ORIDOBE II	024
ROAD SIDE AT ONOBA AREA I	025
ROAD SIDE AT ONOBA AREA II	026
OPEN SPACE AT AUDU OMAHE AREA	027
ROAD SIDE AT UKAKO-OKENE-EBA I	028
ROAD SIDE AT UKAKO-OKENE-EBA II	029
ROAD SIDE AT JUNCTION OF UDUKA	030
ROAD SIDE AT UDUKA PUBLIC WELL	031
ROAD SIDE AT IDOZUMI PUBLIC TAP	032
ROAD SIDE AT UKOWA I AREA	033
TOTAL PUs:	33



KOGI STATE



LGA: OKENE

Code: 17

RA: Obehira Uvetta

Code: 08

PU Name [NOTE: The old name/location of relocated PUs appear in parenthesis]	CODE
LGEA PRIMARY SCHOOL - ARIGO I	001
LGEA PRIMARY SCHOOL - ARIGO II	002
ROAD SIDE BY NEPA TRANSFORMER	003
ROAD SIDE AT JUNCTION OF ARIGO	004
ROAD SIDE AT JUNCTION OF R.H.C.	005
ROAD SIDE AT INATAH-OBEHIRA	006
ROAD SIDE AT LASISI OZI ASUKU	007
ROAD SIDE AT JUNCTION-OGORI MAGONGO	008
ROAD SIDE BY OLD GARAGE-OBEHIRA I	009
ROAD SIDE BY OLD GARAGE-OBEHIRA II	010
NEAR ALH. OZIGIZIGI COMPOUND, OKEKERE	011
LGEA PRIMARY SCHOOL - IDOMA I	012
LGEA PRIMARY SCHOOL - IDOMA II	013
LGEA PRIMARY SCHOOL - IDOMA III	014
OPEN SPACE BY ZUBAIR ANAPINI	015
OPEN SPACE BY IRE-YAPANA	016
ROAD SIDE BY SINGER NASKO I	017
ROAD SIDE BY SINGER NASKO II	018
NEAR ALHAJI SALAMI AJOGE COMP	019

TOTAL PUs: 19



KOGI STATE



LGA: OKENE

Code: 17

RA: Obehira Eba

Code: 09

PU Name [NOTE: The old name/location of relocated PUs appear in parenthesis]	CODE
LGEA PRIMARY SCHOOL-ITUAHI I	001
LGEA PRIMARY SCHOOL-ITUAHI II	002
LGEA PRIMARY SCHOOL-ITUAHI III	003
BASIC HEALTH CLINIC, AGEVA	004
WATER TANK AREA - OBEHIRA-EBA	005
ROAD SIDE BY KANGA-OKIKIRI OZUMI I	006
ROAD SIDE BY KANGA-OKIKIRI OZUMI II	007
ROAD SIDE BY OHU-GERI AREA OYE I	008
ROAD SIDE BY OHU-GERI AREA OYE II	009
OPEN SPACE UNDER COCONUT TREE, OPP. ENGR. SULE	010
LGEA SCHOOL I, OBEHIRA-EBA I	011
LGEA SCHOOL I, OBEHIRA-EBA II	012
LGEA SCHOOL III OKENGWE	013
LGEA SCHOOL II, OBEHIRA-EBA I	014
LGEA SCHOOL II - OBEHIRA-EBA II	015
ROAD SIDE BY ALH. AGIDI AREA I	016
ROAD SIDE BY ALH. AGIDI AREA II	017
LGEA SCHOOL - OKENGWE	018
NEAR ALI'S COMPOUND - OKENGWE	019

TOTAL PUs: 19



KOGI STATE



LGA: OKENE

Code: 17

RA: Abuga/Ozuja

Code: 10

PU Name [NOTE: The old name/location of relocated PUs appear in parenthesis]	CODE
LGEA SEFU DEEN PRIMARY SCHOOL-OKENGWE I	001
LGEA SEFU DEEN PRIMARY SCHOOL-OKENGWE II	002
LGEA SEFU DEEN PRIMARY SCHOOL-OKENGWE III	003
LGEA PRIMARY SCHOOL EIKA-OKU I	004
LGEA PRIMARY SCHOOL EIKA-OKU II	005
LGEA PRIMARY SCHOOL EIKA-OKU III	006
ROAD SIDE BY MAKARANTA - IHIMA ROAD I	007
ROAD SIDE BY MAKARANTA - IHIMA ROAD II	008
ROAD SIDE BY MAKARANTA - IHIMA ROAD III	009
ROAD SIDE BY NEPA TRANSFORMER EMCO ROAD	010
ROAD SIDE BY CONTINUING EDUCATION OKENGWE I	011
ROAD SIDE BY CONTINUING EDUCATION OKENGWE II	012
NEAR ALHAJI AJINMWON'S COMP.	013
AGBEDE'S COMPOUND	014
LGEA/ST. PAUL SCHOOL-OKENGWE I	015
LGEA/ST. PAUL SCHOOL-OKENGWE II	016
LGEA/ST. PAUL SCHOOL-OKENGWE III	017
LGEA/ST. PAUL SCHOOL-OKENGWE IV	018
LGEA/ST. PAUL SCHOOL-OKENGWE V	019
LGEA/ST. PAUL SCHOOL-OKENGWE VI	020
LGEA DISPENSARY AREA	021
POSTAL AGENCY AREA	022
NEAR AREA COURT-OZUJA	023
NEAR AREA COUNCIL OFFICE	024
BETTER LIFE OFFICE AREA	025
ROAD SIDE BY OHUDA - OZUJA	026
NEAR OHINDASE'S PALACE	027
NEAR MOH'S COMPOUND	028
ROAD SIDE BY OHUDA II	029
NEAR AMOH AREA	030

TOTAL PUs: 30



KOGI STATE



LGA: OKENE

Code: 17

RA: Upogoro/Odenku

Code: 11

PU Name [NOTE: The old name/location of relocated PUs appear in parenthesis]	CODE
R.C.C. SCHOOL - UPOGORO I	001
R.C.C. SCHOOL - UPOGORO II	002
R.C.C. SCHOOL - UPOGORO III	003
R.C.C. SCHOOL - UPOGORO IV	004
ROAD SIDE FORMER RD. UPOGORO	005
LGEA PRIMARY SCHOOL - ODENKU I	006
LGEA PRIMARY SCHOOL - ODENKU II	007
LGEA PRIMARY SCHOOL - ODENKU III	008
OPEN SPACE BY SARKI COMPOUND	009

TOTAL PUs: 9



KOGI STATE



LGA: OLAMABORO

Code: 18

THE LIST OF REGISTRATION AREAS IN THE LOCAL GOVERNMENT AREA

NAME	Code	# of PUs
IMANE I	01	22
IMANE II	02	15
OGUGU I	03	13
OGUGU II	04	10
OGUGU III	05	13
OLAMABORO I	06	11
OLAMABORO II	07	10
OLAMABORO III	08	13
OLAMABORO IV	09	11
OLAMABORO V	10	6
TOTAL:	10	124



KOGI STATE



LGA: OLAMABORO

Code: 18

RA: Imane I

Code: 01

PU Name [NOTE: The old name/location of relocated PUs appear in parenthesis]	CODE
LGEA SCHOOL, ABO OJUWO	001
LGEA SCHOOL, ATENE GOMA	002
VILLAGE SQUARE, EFAKPA/OJOKO	003
OFUDU MAKT. SQUARE, OFORO/OFUDU	004
LGEA SCHOOL, ABOJOCHE I & II	005
VILLAGE SQUARE EFEKPE, EFEKPE	006
R.C.M. SCHOOL, OGALOLE I & II	007
LGEA SCHOOL, BARRACKS I & II	008
VILLAGE SQUARE, OJAMIDOELE	009
VILLAGE SQUARE, OJAKPAMA	010
VILLAGE SQUARE, OJAMOCHE	011
VILLAGE SQUARE, OJAMOGWUCHEAWUJI	012
VILLAGE SQUARE, EFACHIPU I	013
OLD MKT. SQUARE, OGILI	014
VILLAGE SQUARE, EFOFE	015
OPEN SPACE, OJAMODOCHAI	016
NEAR MADAKI'S HOUSE, IKPECHI	017
LGEA SCHOOL, OJAMAIGBACHU	018
LGEA MABENYI II, MABENYI II	019
LGEA SCHOOL, AJITATA/ACHIPU/OJUGBO	020
OPEN SPACE, INWA/UTOJE	021
VILLAGE SQUARE, EFACHIPU II	022
TOTAL PUs:	22



KOGI STATE



LGA: OLAMABORO

Code: 18

RA: Imane II

Code: 02

PU Name [NOTE: The old name/location of relocated PUs appear in parenthesis]	CODE
VILLAGE SQUARE, ACHIPU	001
LGEA SCHOOL ETUKWO, ETUKWO	002
VILLAGE SQUARE, AKPOLOKO I & II	003
MKT. SQUARE, ADUMU/OJABO	004
MKT. SQUARE OJOKWUNENE/ETEKE	005
MKT. SQUARE, ULOKO/OMELEWU	006
VILLAGE SQUARE, EFABO I	007
VILLAGE SQUARE, AMOBIA UNYI	008
LGEA SCHOOL OGENAGO, OGENAGO I & II	009
OPEN SPACE, AKPOLI/EFABACHA I	010
LGEA SCHOOL OKLODODO, OKLODODO	011
MARKET SQUARE, IDEKPA	012
OPEN SPACE, AMOKE/ENEMONA/AKPOLI II	013
OPEN SPACE, AKPALI	014
OPEN SPACE, AMOKE ENEMONA	015
TOTAL PUs:	15

RA: Ogugu I

Code: 03

PU Name [NOTE: The old name/location of relocated PUs appear in parenthesis]	CODE
OPEN SPACE, UKWAJA	001
LGEA SCHOOL IKELEKU, IKELEKU EMONOJI	002
OPEN SPACE, OFODE/ADUMU	003
LGEA SCHOOL ANYIGBA EMACHANYA/ANYIGBA/IJADO	004
OPEN SPACE, IKEM/ANEKPA/OKAKU	005
MARKET SQUARE, OGBOFE/OTAKPA	006
OPEN SPACE, EMAGABA	007
OPEN SPACE, OGODU'ALLOMA	008
OPEN SPACE, EMACHADU/UKPALE	009
OPEN SPACE, ODOANAGBO	010
OPEN SPACE, OGBODO	011
OPEN SPACE, ICHANGBE	012
OPEN SPACE, ADUM ETAFOR	013
TOTAL PUs:	13



KOGI STATE



LGA: OLAMABORO

Code: 18

RA: Ogugu II

Code: 04

PU Name [NOTE: The old name/location of relocated PUs appear in parenthesis]	CODE
LGEA SCHOOL, IMAJA/ADUPI/EMONONYI	001
VILLAGE SQUARE, EMAKURACHA	002
LGEA SCHOOL, EMODU I & II	003
R.C.M. SCHOOL, OJIRA UNYI OWALLA	004
OFANTE MKT. SQUARE, EFOFE I & II/ALAFOR	005
LGEA AMAKA, AMAKA EJURA/OKPOGA	006
EJULE MKT. SQUARE, ODOGOMU/EJULE	007
LGEA SCHOOL ADUPI, OBERECHE/ADUPI	008
OPEN SPACE, EFOFE/EMOJIKU	009
OPEN SPACE, ALAFOR	010
TOTAL PUs:	10

RA: Ogugu III

Code: 05

PU Name [NOTE: The old name/location of relocated PUs appear in parenthesis]	CODE
OPEN SPACE ODIDOKO, ODIDOKO	001
OPEN SPACE, OCHAJA OGO'OCHAJA	002
VILLAGE SQUARE, EFOFE/OGODU	003
OGUGU CENTRAL SCHOOL, OGUGU C.S.S.	004
OPEN SPACE OGUGU, OKEGBIATE/ALAICHA	005
OPEN SPACE OGANE/OFORACHI	006
OPEN SPACE EMONOJA/ALUDU/ANKPA	007
VILLAGE SQUARE, EMAKPE UNYI	008
VILLAGE SQUARE, ORINONO, ORINONO/OKPODU EGA	009
OPEN SPACE, EMAGABA/ITEFI	010
EMAKPE VILLAGE SQUARE, EMAKPE/IYAGWU	011
OGUGU CENTRAL SCHOOL, OGUGU C.S.S.	012
OPEN SPACE, OKEGBI ATE/ALAGACHA/SGARI	013
TOTAL PUs:	13



KOGI STATE



LGA: OLAMABORO

Code: 18

RA: Olamaboro I


Code: 06

PU Name [NOTE: The old name/location of relocated PUs appear in parenthesis]	CODE
OPEN SPACE, OTAKUHI	001
MKT SQUARE IGOTI, IGOTI	002
LEGA SCHOOL ADEH, ADEH OGO	003
LGEA SCHOOL EJOKA, EJOKA	004
LGEA SCHOOL UGBAMAKA, UGBAMAKA ADEH	005
LGEA SCHOOL AJUKABU, AJUKABU	006
LGEA SCHOOL AGWUBEJE, AGWUBEJE	007
LGEA SCHOOL IBERI, IBERI	008
OPEN SPACE, EFODO ADEH	009
VILLAGE SQUARE, ODEITO/IYAYA	010
ADE LGEA SCHOOL, ADEH-OGO ODEITO	011
TOTAL PUs:	11

RA: Olamaboro II

Code: 07

PU Name [NOTE: The old name/location of relocated PUs appear in parenthesis]	CODE
OPEN SPACE ADAMAKU, ADAMAKU I & II	001
MARKET SQUARE, OFA CENTRE/ODEITO	002
LGEA SCHOOL ETUTEKPE, ETUTEKPE	003
LGEA SCHOOL AGWODABA, AGWODABA	004
MARKET SQUARE AKPAKPA, AKPAKPA	005
OPEN SPACE AGBADUMA, AGBADUMA	006
LGEA SCHOOL IBANA, IBANA	007
VILLAGE SQUARE, EJENUMU	008
LGEA SCHOOL ETUTUKPE, ETUTUKPE	009
Q.I.C. SCHOOL, OCHAJA OGO	010
TOTAL PUs:	10



KOGI STATE



LGA: OLAMABORO

Code: 18

RA: Olamaboro III

Code: 08

PU Name [NOTE: The old name/location of relocated PUs appear in parenthesis]	CODE
OPEN SPACE OCGS OKPO, OKPO OCGS	001
CEREMONIAL SQUARE, CEREMONIAL SQUARE	002
Q.I.C. SCHOOL PREMISES, Q.I.C. SCHOOL OKPO	003
OPEN SPACE, SQUARE, ALAGANI	004
UKO CENTRE, UKO/ONUGBA/ETUKWO OKO	005
OPEN SPACE, OFANWA/UGBOLOGIDI/ADUM	006
OPEN SPACE, OJAMONOGU	007
OPEN SPACE, ALEKWO/OJAMAPUNU	008
UGBOGBO LGEA SCHOOL, UGBOUGOJO/OJAMAKOGU	009
LGEA SCHOOL UTOBA, UTOBA/OJAMOCHEBE	010
ODEITO ALA JUNCTION, ODEITO/ALA	011
LGEA SCHOOL OGBAGEBE, ODOBU OGBA GEBE	012
CEREMONIAL SQUARE, CEREMONIAL SQUARE	013
TOTAL PUs:	13

RA: Olamaboro IV

Code: 09

PU Name [NOTE: The old name/location of relocated PUs appear in parenthesis]	CODE
LGEA SCHOOL IGAH OCHEBE, IGAH OCHEBE	001
MKT. SQUARE IGAH, IGAH ETUKWO	002
OPEN SPACE IGHA, OJUWO IGHA	003
LGEA SCHOOL AGALA, AGALA/UKPABI/AGALA I	004
LGEA EBOYI, EBOYI- IGAH	005
NEAR MATERNITY CLINIC, IKEJE I & II/OGO IGAH	006
MARKET SQUARE, OGENE IGAH	007
LGEA SCHOOL, SABOGARI UGBAMAKA	008
OFORO ICHECHELE, OFORO ICHECHELE	009
OPEN SPACE, OGAJI UGBAMAKA/ODEITO	010
OPEN SPACE, ODEITO/UGBAMAKA	011
TOTAL PUs:	11



KOGI STATE



LGA: OLAMABORO

Code: 18

RA: Olamaboro V

Code: 10

PU Name [NOTE: The old name/location of relocated PUs appear in parenthesis]	CODE
LGEA SCHOOL INABE, INABE/EFOJA	001
LGEA SCHOOL INELE, UGO I & II	002
UNOBE MKT. SQUARE, UNOBE	003
LGEA SCHOOL UGOJOUALE, UGOJO UBALU	004
OPEN SPACE, UKPOKIDO	005
OPEN SPACE, UJUGBUDU	006
TOTAL PUs:	6



KOGI STATE



LGA: OMALA

Code: 19

THE LIST OF REGISTRATION AREAS IN THE LOCAL GOVERNMENT AREA

NAME	Code	# of PUs
ABEJUKOLO I	01	13
ABEJUKOLO II	02	6
OPODA/OFEJIJI	03	13
BAGANA	04	13
OKPATALA	05	11
AKPACHA	06	13
BAGAJI	07	14
ICHEKE AJOPACHI	08	14
OGODU	09	12
OJI-AJI	10	10
OLLA	11	9
TOTAL:	11	128



KOGI STATE



LGA: OMALA

Code: 19

RA: Abejukolo I

Code: 01

PU Name [NOTE: The old name/location of relocated PUs appear in parenthesis]	CODE
OPPOSITE WATER BOARD SABONGERI I	001
OPPOSITE FIRST BANK SABONGERI II	002
NEAR OKALE AKOJI'S HOUSE, SABONGERI III	003
R.C.M. SCHOOL, ABEJUKOLO, SABONGERI IV	004
NEAR ACHENEJE/DUGUMA'S HOUSE OLOMALA I	005
NEAR ADAMA OJEJO'S HOUSE, OLOMALA II	006
NEAR USMAN AKUTA'S HOUSE OLOMALA III	007
CENTRAL SCHOOL ABEJUKOLO, OLOMALA IV	008
NEAR MOTOR PARK, OLEJI I	009
IYADE ROAD (UNDER MANGO TREE) OLEJI II	010
NEAR BABA ANYA'S HOUSE, OLEJI III	011
NEAR MADAKI'S HOUSE EGBACHI/OGWUTU	012
NEAR AWODI ADEJO'S HOUSE OLEJI IV	013
TOTAL PUs:	13

RA: Abejukolo II

Code: 02

PU Name [NOTE: The old name/location of relocated PUs appear in parenthesis]	CODE
LGEA SCHOOL, IGAH-ONIFE	001
LGEA SCHOOL, ECHIA, OGO/ECHA I	002
NEAR SENIOR MADAKI'S HOUSE, ECHA II	003
INFRONT OF ALI AKAGU'S HOUSE, ECHA III	004
LGEA SCHOOL IYADE, IYADE	005
NEAR MADAKI'S HOUSE, AWAWA-IYADE	006
TOTAL PUs:	6



KOGI STATE



LGA: OMALA

Code: 19

RA: Opoda/Ofejiji

Code: 03

PU Name [NOTE: The old name/location of relocated PUs appear in parenthesis]	CODE
LGEA SCHOOL OPADA, OPADA/AJEDIBALE	001
NEAR MADAKI'S HOUSE, AJICHEKPA	002
LGEA SCHOOL AGBENEMA, AGBENEMA I/AJEJIMA	003
NEAR SENIOR MADAKI'S HOUSE, AGBENEMA II	004
NEAR MADAKI'S HOUSE, OFEJII	005
LGEA SCHOOL, AGABIFO, AGABIFO	006
LGEA SCHOOL AJEDIBODU, AJEDIBODU	007
LGEA SCHOOL AJIYOLO, AJIYOLO	008
NEAR MADAKI'S HOUSE, IHAME	009
LGEA SCHOOL AJODOMA	010
LGEA SCHOOL IKPOBA, IKPOBA	011
LGEA SCHOOL OJUWO, OJUWO	012
LGEA SCHOOL AGBENEMA, AGBENEMA/AJEJIMA	013
TOTAL PUs:	13

RA: Bagana

Code: 04

PU Name [NOTE: The old name/location of relocated PUs appear in parenthesis]	CODE
OPPOSITE CEFN, ODUMUKPO	001
LGEA SCHOOL AJOMAOJI, AJOMAKOJI	002
NEAR MARKET SQUARE, OBAKUME OFUGOLO	003
LGEA SCHOOL OBAKUME, OBAKUME I	004
LGEA SCHOOL BAGANA, BAGANA I	005
NEAR CANTEEN, BAGANA II	006
NEAR CANTEEN, BAGANA III	007
NEAR MOTOR PARK BAGANA IV	008
OPPOSITE GAGO'S HOUSE, BAGANA V	009
LGEA SCHOOL AMAGEDE, AMAGEDE	010
LGEA SCHOOL OGBA, OGBA	011
LGEA SCHOOL PATANI, PATANI	012
NEAR ONUH IYAJI'S HOUSE, OBAKUME II	013
TOTAL PUs:	13



KOGI STATE



LGA: OMALA

Code: 19

RA: Okpatala

Code: 05

PU Name [NOTE: The old name/location of relocated PUs appear in parenthesis]	CODE
Q.I.C. SCHOOL OKPOTALA, OKPOTALA I	001
NEAR GAGO'S HOUSE, OKPOTALA II	002
NEAR MADAKI'S HOUSE, BASSA OFAPO	003
NEAR MADAKI'S HOUSE, IDRISU I	004
LGEA SCHOOL IDRISU, IDRISU II	005
BESIDE MADAKI'S HOUSE, OLAHIEBA I	006
LGEA SCHOOL OLAHIEBA, OLAHIEBA II	007
NEAR MADAKI'S HOUSE, AJAWODI	008
NEAR MADAKI'S HOUSE, IMAJENUWE	009
NEAR MADAKI'S HOUSE, AJADAMA	010
NEAR MADAKI'S HOUSE, OJUWO	011
TOTAL PUs:	11

RA: Akpacha

Code: 06

PU Name [NOTE: The old name/location of relocated PUs appear in parenthesis]	CODE
NEAR MADAKI'S HOUSE, AJAJA	001
NEAR MADAKI'S HOUSE, EFIWO	002
LGEA SCHOOL KADUNA, KADUNA	003
LGEA SCHOOL IBADO, IBADO I	004
NEAR MARKET SQUARE, IBADO II	005
NEAR SULE IYAJI'S HOUSE, IBADO III	006
NEAR MADAKI AMODU'S HOUSE, IGERI I	007
OPPOSITE PREMIER BAR HOUSE, IGERI II	008
LGEA SCHOOL AKPACHA, AKPACHA I	009
OPPOSITE CMML CHURCH, AKPACHA II	010
LGEA SCHOOL OLECHU, OLECHU	011
NEAR MADAKI'S HOUSE, OLIYA	012
LGEA SCHOOL IGALIWO, IGALIWO	013
TOTAL PUs:	13



KOGI STATE



LGA: OMALA

Code: 19

RA: Bagaji

Code: 07

PU Name [NOTE: The old name/location of relocated PUs appear in parenthesis]	CODE
VILLAGE SQUARE UDABA, UDABA/AJADOKPOJA	001
RCM SCHOOL BAGAJI, BAGAJI I	002
RCM SCHOOL BAGAJI, BAGAJI II	003
NEAR IDOKO AKPA'S HOUSE, BAGAJI III	004
NEAR IDOKO AKPA'S HOUSE, BAGAJI IV	005
NEAR ADAJI'S HOUSE, BAGAJI V	006
LGEA SCHOOL AGOJEJU, AGOJEJU I	007
LGEA SCHOOL AGOJEJU, AGOJEJU II	008
BESIDE YUSUFU ATABO'S HOUSE, AGOJEJU III	009
BESIDE YUSUFU ATABO'S HOUSE, AGOJEJU IV	010
LGEA SCHOOL ODAMAGWU, ODAMAGWU	011
NEAR HARUNA OYIBO'S HOUSE, AJOGILI	012
LGEA SCHOOL AJOKPACHI, AJOKPACHI I	013
LGEA SCHOOL AJOKPACHI, AJOKPACHI II	014
TOTAL PUs:	14

RA: Icheke Ajopachi

Code: 08

PU Name [NOTE: The old name/location of relocated PUs appear in parenthesis]	CODE
BESIDE MADAKI'S HOUSE, AJEDIBO	001
LGEA SCHOOL AJAKAWO, AJAKAWO	002
NEAR MADAKI'S HOUSE, ICHEKE AJOCHOLI	003
LGEA SCHOOL ICHEKE, ICHEKE OGANE	004
LGEA SCHOOL AJOKPACHI, AJOKPACHI-ACHOGBA	005
NEAR MADAKI'S HOUSE, OJUGO	006
NEAR MADAKI'S HOUSE, OKWUGBA	007
LGEA SCHOOL OTI II III	008
NEAR GAGO'S HOUSE, OTI I.	009
LGEA SCHOOL IKEFI, IKEFI	010
NEAR MARKET SQUARE, OKAKWU	011
LGEA SCHOOL OLOKWU, OLOKWU	012
NEAR MADAKI'S HOUSE, AJOBE	013
NEAR SENIOR MADAKI'S HOUSE, IGBIJE	014
TOTAL PUs:	14



KOGI STATE



LGA: OMALA

Code: 19

RA: Ogodu

Code: 09

PU Name [NOTE: The old name/location of relocated PUs appear in parenthesis]	CODE
ALONG ELUBI ROAD, ADUMU OGODU	001
NEAR AKAWO'S HOUSE, ADUMU	002
NEAR MADAKI'S HOUSE EFAKWU I	003
NEAR MADAKI'S HOUSE EFAKWU II	004
NEAR ENERE'S HOUSE, OGODU ERAKWU	005
NEAR OCHENI EKPEKO'S HOUSE OJEDA I	006
NEAR OMERA'S HOUSE, OJEDA II	007
NEAR ABU AKA'S HOUSE, OJEDA III	008
LGEA SCHOOL OGODU, ATE OGODU I & II	009
NEAR DEVELOPMENT OFFICE, ATE OGODU III	010
NEAR SULE SILAS HOUSE, OGODU I	011
BESIDE SULE SILAS HOUSE, OGODU II	012
TOTAL PUs:	12

RA: Oji-Aji

Code: 10

PU Name [NOTE: The old name/location of relocated PUs appear in parenthesis]	CODE
NEAR MADAKI'S HOUSE, OJE	001
LGEA SCHOOL OJI-AJI, OJIAJI I	002
NEAR ADUKU'S HOUSE, OJIAJI II	003
NEAR QUA IBOE CHURCH, OJIAJI III	004
NEAR PRAYING CENTRE, OJI AJI	005
NEAR ADEHI'S HOUSE, EFEKPO OJI AJI I	006
NEAR ADAMA'S HOUSE, OJI AJI-ACROSS RIVER	007
NEAR ODIBA HOUSE, OJI-AJI ACROSS RIVER	008
NEAR JIBILI'S HOUSE ATE IGODO	009
NEAR MADAKI'S HOUSE, OGANNE IGODO	010
TOTAL PUs:	10



KOGI STATE



LGA: OMALA

Code: 19

RA: Olla

Code: 11

PU Name [NOTE: The old name/location of relocated PUs appear in parenthesis]	CODE
NEAR MOHAMMED ATACHU'S HOUSE, OJEGBE	001
OPPOSITE Q.I.C. ALLA OLLA	002
NEAR ALH. IBRAHIM'S HOUSE, OJIYELE	003
NEAR MARKET SQUARE, AJAKAGWU I	004
UNDER OKRO TREE	005
ELE UFEDO PRAYING CENTRE, ELE UFEDO CENTRE	006
NEAR AMEH OFEJJI'S HOUSE, EGBENECHA	007
NEAR OGOHI'S HOUSE, ATE OLLA	008
NEAR ZEKERI EDIBO'S HOUSE, ATE EBAKPOTI	009

TOTAL PUs: 9



KOGI STATE



LGA: YAGBA EAST

Code: 20

THE LIST OF REGISTRATION AREAS IN THE LOCAL GOVERNMENT AREA

NAME	Code	# of PUs
IFE OLUKOTUN I	01	5
IFE OLUKOTUN II	02	5
PONYAN	03	7
ALU/IGBAGUN/ORANRE	04	8
EJUKU	05	5
JEJE/OKE/AGI OGBOM/ISAO	06	6
MAKUTU I	07	5
MAKUTU II	08	4
ITEDO	09	8
ILAFIN/IDOFIN/ODO - OGBA	10	8
TOTAL:	10	61



KOGI STATE



LGA: YAGBA EAST

Code: 20

RA: Ife Olukotun I

Code: 01

PU Name [NOTE: The old name/location of relocated PUs appear in parenthesis]	CODE
OKERE, NEAR OLD MARKET SQUARE	001
ILOHUN, BESIDE ERE TRANSFORMER	002
AGBALA/OKE-AGA-ILAI JUNCTION, ALONG ILAI MOPA ROAD	003
OGBO/NEW ERE, OPEN SPACE OGBO	004
ERO-IFE-OLUKOTUN, OPEN SPACE ERO	005
TOTAL PUs:	5

RA: Ife Olukotun II

Code: 02

PU Name [NOTE: The old name/location of relocated PUs appear in parenthesis]	CODE
AROKI, OPEN SPACE	001
IYASIN/ILERO BESIDE ALIMIS MEMORIAL LIBRARY-NEAR OLD POST OFFICE	002
AIRA/IJEMU ALONG THE MARKET ROAD IFEOLUKOTUN	003
IYASIN/ILERO II NEAR AWARA MARKET	004
SEKINOTA/OSANRAN-OSANRAN YELGEA PRIMARY SCHOOL	005
TOTAL PUs:	5

RA: Ponyan

Code: 03

PU Name [NOTE: The old name/location of relocated PUs appear in parenthesis]	CODE
OKETAN OGBA-OWU, BESIDE 1ST ECWA ODO PONYAN OPPOSITE POST OFFICE	001
OKE OBA, OPEN SPACE	002
ABUDO OKE PONYAN-BAPTIST PRIMARY SCHOOL	003
OKETAN (OPEN SPACE) OKE PONYAN	004
ILEPA, MARKET SQUARE ODO PONYAN	005
PONYAN CENTRAL, (OPEN SPACE) MARKET SQUARE ODO-PONYAN	006
OKE-PONYAN, OKE AMPE OPEN SPACE.	007
TOTAL PUs:	7



KOGI STATE



LGA: YAGBA EAST

Code: 20

RA: Alu/Igbagun/Oranre

Code: 04

PU Name [NOTE: The old name/location of relocated PUs appear in parenthesis]	CODE
ALU TOWN BESIDE THE MARKET SQUARE	001
IGBAGUN/IFE OPEN SPACE NEAR THE MARKET SQUARE	002
IGBO ERO, PRIMARY SCHOOL IGBO ERO	003
OHU VILLAGE, OPEN SPACE NEAR THE SCHOOL	004
ODO AMU VILLAGE OPEN SPACE	005
ORANRE VILLAGE INFRONT OF FARMER'S STORE	006
IGBAGUN II BESIDE THE MARKET SQUARE	007
ALU TOWN OPEN SPACE NEAR THE CENTRAL MARKET	008
TOTAL PUs:	8

RA: Ejuku

Code: 05

PU Name [NOTE: The old name/location of relocated PUs appear in parenthesis]	CODE
OGBA OGUN IFE-AGA LGA DISPENSARY EJUKU	001
OTUN-IDA, ODO ALO OTUN OPEN SPACE	002
OKE ABETE (OPEN SPACE)	003
OKE ANGBA, AUD/YELGEA SCHOOL	004
OGBA OGUN II OPEN SPACE IDI-ISIN ODO ANKU	005
TOTAL PUs:	5

RA: Jege/Oke/Agi Ogbom/Isao

Code: 06

PU Name [NOTE: The old name/location of relocated PUs appear in parenthesis]	CODE
JEGE TOWN SCHOOL, JEGE	001
OGBOM TOWN OPEN SPACE	002
JEGE II YELGEA SCHOOL JEGE (TEHIDIRE)	003
IMELA VILLAGE, IMELA OKE AGI JUNCTION OPEN SPACE	004
AGINMI VILLAGE AGINMI PRIMARY SCHOOL	005
TAKETE ISAO PRIMARY SCHOOL, OPP. ISAO COMMUNITY SECONDARY SCHOOL	006
TOTAL PUs:	6

RA: Makutu I

Code: 07

PU Name [NOTE: The old name/location of relocated PUs appear in parenthesis]	CODE
NEW LAYOUT MAKUTU, OPPOSITE KAJOLA MARKET I	001
OBADA, OPEN SPACE NEAR OBADA MARKET SQUARE	002
ODARO, OPEN SPACE, ODARO	003
IBASUN, OPEN SPACE IBASUN	004
NEW LAYOUT MAKUTU, OPEN SPACE KAJOLA MARKET II	005
TOTAL PUs:	5



KOGI STATE



LGA: YAGBA EAST

Code: 20

RA: Makutu II

Code: 08

PU Name [NOTE: The old name/location of relocated PUs appear in parenthesis]	CODE
ITEDO-OBA, OPP. ST. KIZITO'S COLLEGE ROAD RCM/ST. JOSEPH PRIMARY SCHOOL OLD SITE	001
OKEGADA, OPP. OLD IST BANK PLC BUILDING ISANLU	002
AIYETORO ITEDO, UPPER AREA COURT AREA	003
ITEDO-OBA II NEAR ST. KIZITO'S COLLEGE JUNCTION	004

TOTAL PUs: 4

RA: Itedo

Code: 09

PU Name [NOTE: The old name/location of relocated PUs appear in parenthesis]	CODE
IJILA/AIYETORO MOPO, OPEN SPACE /YELGEA SCHOOL MOPO	001
ILELOKE/BAGIDO YELGEA/KD SCHOOL BAGIDO OPEN SPACE	002
OFFIN, ON THE WAY TO ISANLU TOWN HALL, ST. JOSEPH PRIMARY SCHOOL N/S	003
IDORUN OPEN SPACE IDORUN	004
IJOWA ALAOFIN, OKE OYI JUNCTION NEAR LGA BUS STOP IJOWA	005
IRUNDA OLD SITE, YELGEA PRIMARY SCHOOL, IRUNDA ILE	006
ITEDO IRUNDA OPEN SPACE	007
IJOWA ALAOFIN OPEN SPACE LGA BUS STOP IJOWA ISANLU	008

TOTAL PUs: 8

RA: Ilafin/Idofin/Odo - Ogba

Code: 10

PU Name [NOTE: The old name/location of relocated PUs appear in parenthesis]	CODE
OKEDORI ILAFIN I YELGEA SCHOOL ILAFIN	001
IDDO-OJESHA NEAR MARKET SITE IDDO-OJESHA	002
ODOGBE VILLAGE, PRIMARY SCHOOL	003
IDOFIN VILLAGE OPEN SPACE	004
OYI VILLAGE NEAR OYI LEPROSARIUM CLINIC	005
IYE VILLAGE, OPEN SPACE IYE.	006
IDOFIN II, IGBOE IDOFIN ISANLU OPEN SPACE	007
OKEDORI ILAFIN II YELGEA SCHOOL ILAFIN	008

TOTAL PUs: 8



KOGI STATE



LGA: YAGBA WEST

Code: 21

THE LIST OF REGISTRATION AREAS IN THE LOCAL GOVERNMENT AREA

NAME	Code	# of PUs
EJIBA	01	8
ODO ERI OKOTO	02	9
ODO ERE OKE ERE	03	12
ISAULU ESA/OKOLOKE/OKUNRAN	04	5
IYAMERIN/IGBARUKU	05	7
ODO ARA OMI OGGA	06	7
OGBE	07	5
OKE EGBE I	08	8
OKE EGBE II	09	7
OKE EGBE III	10	5
OKE EGBE IV	11	5
ODO EGBE I	12	6
ODO EGBE II	13	8
ODO EGBE	14	8
TOTAL:	14	100



KOGI STATE



LGA: YAGBA WEST

Code: 21

RA: Ejiba

Code: 01

PU Name [NOTE: The old name/location of relocated PUs appear in parenthesis]	CODE
NEAR DISPENSARY/OKE OJA/OFFE/OKEREPE	001
NEAR POSTAL AGENCY/OPETEDO/OKE DOFIN	002
AKITIPA, EJIBA	003
ALAJI, ETI OSA EJIBA	004
YWLGEA SCHOOL, ILOO I	005
YWLGEA SCHOOL, ILOO II	006
YWLAEA SCHOOL, OKEDOFIN	007
OKEBUKUN, EJIBA	008
TOTAL PUs:	8

RA: Odo Eri Okoto

Code: 02

PU Name [NOTE: The old name/location of relocated PUs appear in parenthesis]	CODE
OKE/ODO-ERI	001
NEAR KOLAWOLE'S HOUSE, OKE EFA	002
AGO QUARTERS, ODO-ERI	003
POSTAL AGENCY AREA, ERO, OKA AODI	004
ODO DAU/ ODO-ERI	005
NEAR AINSILA, ERO COMP.	006
IGAKOTA, IGOBE/EJIBA	007
OGBAJI, ODO ESA, ODO-ERI	008
IDAU COMPOUND/ODO-ERI	009
TOTAL PUs:	9

RA: Odo Ere Oke Ere

Code: 03

PU Name [NOTE: The old name/location of relocated PUs appear in parenthesis]	CODE
YWLGEA BARIKE, IPA,IKOJA,ABIDOM ATEPA	001
NEAR PUBLIC WELL AT ISABA, ISABA	002
OJA OPE, OMIERAN/OKE AGA/AYIN ARO	003
POST OFFICE AREA, AGOLOKE	004
OPEN SPACE, AKATA VILLAGE	005
WOMEN TRAINING CENTRE AREA/OKUTADUDU, AKIATA	006
OBAYAGBA, OGBA OGO, IDIAGBA/ODO-ERE	007
YEWA COMPOUND AREA, YEWA OKERE	008
AYO'S HOUSE AREA, ISEDO ,OGEDE OKE-ERE	009
YWLGEA SCHOOL AREA, AIYEGUNLE, ISALERE, ESIA	010
AYIN, AGBEDE, OKEDIGBA/ODO-ERE	011
OBAYAGBA, OGBAOGO, IDIAGBA/ODO-ERE	012
TOTAL PUs:	12



KOGI STATE



LGA: YAGBA WEST

Code: 21

RA: Isaulu Esa/Okoloke/Okunran

Code: 04

PU Name [NOTE: The old name/location of relocated PUs appear in parenthesis]	CODE
IPETU/FULANI/HAUSA/ ISANLU-ESSA	001
YWLGEA AREA, ISANLU-ESSA/IDALE/OBO EKO	002
YWLGEA AREA, OKOLOKE/EHIN OGGA/IPETU	003
OKUNRAN VILLAGE	004
ILEOWA LOKE AREA, OKOLOKE/OKARA, OHUN	005
TOTAL PUs:	5

RA: Iyamerin/Igbaruku

Code: 05

PU Name [NOTE: The old name/location of relocated PUs appear in parenthesis]	CODE
YWLGEA SCHOOL AREA, IYAMERIN, OKE BUKUN/IYAMERIN	001
YWLGEA SCHOOL AREA, IYAMERIN	002
RUTH ROAD IGBARUKU/OKALU/IJOMU	003
OKELERO/ODO AGBEDE/ IGBARUKU	004
YWLGEA AREA IGBARUKU/OKEDOFIN/IYAN	005
HEALTH CENTRE AREA IGBARUKU/OFINLINBA	006
AGURE AREA IGBARUKU/AGURE COMPOUND	007
TOTAL PUs:	7

RA: Odo Ara Omi Ogga

Code: 06

PU Name [NOTE: The old name/location of relocated PUs appear in parenthesis]	CODE
YWLGEA SCHOOL, ODO ARA/ODO-ARA	001
ODO AGBON/ODOYA/OKELERO/ OMI	002
YWLGEA SCHOOL OMI	003
OLORUNSOGO/OKE-AGBEDE/OKEOLAJA/ OGGA	004
YWLGEA AREA, OGGA/OGGA II	005
BASIC HEALTH CENTRE AREA/OGGA I	006
OKE AKO/AYINLE/OKE AOFIN /ODO-ARA	007
TOTAL PUs:	7

RA: Ogbe

Code: 07

PU Name [NOTE: The old name/location of relocated PUs appear in parenthesis]	CODE
NEAR ADEYEMI'S HOUSE, OGBE/ODO PETU/OKORO/OKEOJA	001
ISABA/OGBE	002
MARKET SQUARE OGBE/OKEBUKUN/OKE PETU/ODO AGA	003
ALO/IRODA/ILETOGUN/IPA, OGBE	004
JAWONISI'S HOUSE AREA OGBE/IPA	005
TOTAL PUs:	5



KOGI STATE



LGA: YAGBA WEST

Code: 21

RA: Oke Egbe I

Code: 08

PU Name [NOTE: The old name/location of relocated PUs appear in parenthesis]	CODE
YWLGEA SCHOOL, OKE-EGBE I/APATA/IDALE/ITAKETE/OKEDIS	001
HEALTH CENTRE AREA/HOSPITAL JUNCTION/ABALA OKE EGBE	002
REST HOUSE AREA/OKE AGADA	003
ALADE'S HOUSE AREA/AYIN ORIBO	004
AGIDI/OFIN RAN/OKEDISIN	005
IDALE, OKE-EGBE I	006
TITCOMBE COLLEGE AREA/NURSING SCHOOL/TITCOMBE COLLEGE	007
AYIN, AYIN/ OKE-EGBE I	008
TOTAL PUs:	8

RA: Oke Egbe II

Code: 09

PU Name [NOTE: The old name/location of relocated PUs appear in parenthesis]	CODE
OPEN SPACE/EGBE TUNTUN	001
OPEN SPACE/OBA TEDO	002
OPEN SPACE/ILOKO	003
ABU MARKET AREA/APOTO/OGBAONIMOSI	004
OPEN SPACE/AIYETORO	005
ILE-EJAAREA OKE-EGBE/ILOKO I	006
ILE-EJAAREA OKE-EGBE/ILOKO II	007
TOTAL PUs:	7

RA: Oke Egbe III

Code: 10

PU Name [NOTE: The old name/location of relocated PUs appear in parenthesis]	CODE
MEKUN CINEMA HOUSE AREA/BAREKE/OPADA/IPO	001
ODODI, OKE-EGBE II	002
OPEN SPACE/OKELERI/BABARA	003
OPEN SPACE/ORI ERU ETI JAKURU	004
EKUKU BAREKE, OKE-EGBE III	005
TOTAL PUs:	5



KOGI STATE



LGA: YAGBA WEST

Code: 21

RA: Oke Egbe IV

Code: 11

PU Name [NOTE: The old name/location of relocated PUs appear in parenthesis]	CODE
OPEN SPACE/ODOFIN AREA I	001
SALVATION ARMY SCHOOL/ODOFIN AREA II	002
ETIYARA BUS STOP AREA, ETIYARA	003
OPEN SPACE, ILA	004
YWLGEA SCHOOL AREA/ILEMILA	005
TOTAL PUs:	5

RA: Odo Egbe I

Code: 12

PU Name [NOTE: The old name/location of relocated PUs appear in parenthesis]	CODE
SHOEMAKER'S AREA/ISABA AREA	001
IJAGAN	002
OGBALE I	003
OGBALE II	004
CARPENTER'S AREA/AIYEROJU	005
OPEN SPACE, ODOYAGAN	006
TOTAL PUs:	6

RA: Odo Egbe II

Code: 13

PU Name [NOTE: The old name/location of relocated PUs appear in parenthesis]	CODE
OGBALE, ODO EGBE	001
SCHOOL CLINIC AREA/AJEWU/AWARUN	002
YWLGEA SCHOOL AREA/GBAGUDU/AWARUN	003
SHOEMAKER'S AREA/ODOROM	004
SHOEMAKER'S AREA/KATI	005
OPEN SPACE, GBAGUDU	006
OPEN SPACE, ETIJA	007
OPEN SPACE, ODO-OTUN	008
TOTAL PUs:	8



KOGI STATE



LGA: YAGBA WEST

Code: 21

RA: Odo Egbe

Code: 14

PU Name [NOTE: The old name/location of relocated PUs appear in parenthesis]	CODE
OPEN SPACE, IJALU I	001
OPEN SPACE, IJALU II	002
ADEFOLA'S RESTAURANT AREA/OKE IFON IJALU	003
OPEN SPACE, OLUWO	004
IGA/IWOYE	005
OPEN SPACE, ODOYE I	006
OPEN SPACE, ODOYE II	007
OPEN SPACE, AJAFORONTI	008
TOTAL PUs:	8